

Legend

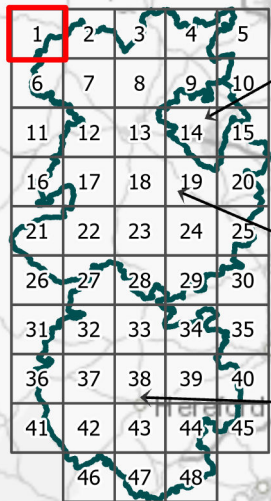
- Local Authority Boundaries
- Council Owned Land

Substation Capacity

- High
- Medium
- Low/None

Wind Opportunity

- Very High
- High
- Medium
- Low
- Very Low
- Unsuitable



Not To Scale

|    |    |          |             |    |     |    |
|----|----|----------|-------------|----|-----|----|
| P2 | S3 | 15/09/23 | Wind        | ZD | TLW | LC |
| V. | S. | Date     | Description | B. | C.  | A. |

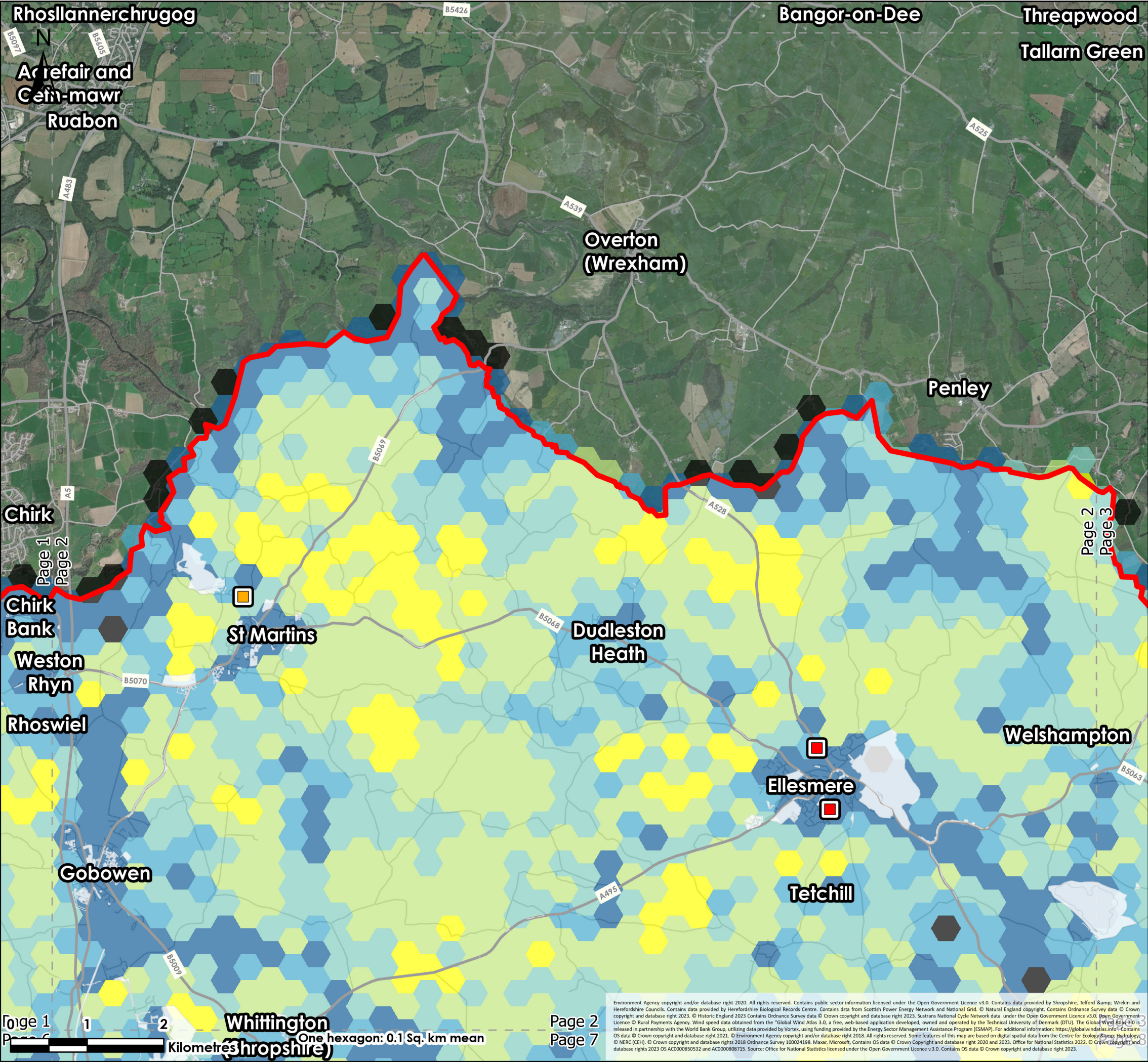


4th Floor, James William House,  
9 Museum Pl, Cardiff CF10 3BD

The Marches LEP  
Marches Land Use Study  
Land Use Opportunity - Wind  
Sheet 1 of 48

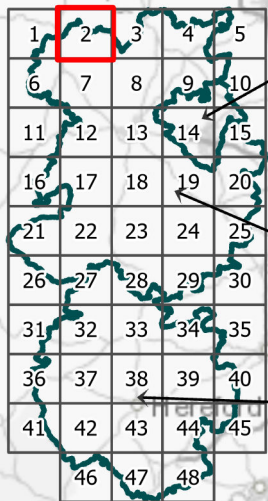
Drawing no.: 61093\_DWG\_LandUseOppWind





Legend

- Local Authority Boundaries
- Council Owned Land
- Substation Capacity
  - High
  - Medium
  - Low/None
- Wind Opportunity
  - Very High
  - High
  - Medium
  - Low
  - Very Low
  - Unsuitable



Not To Scale

|    |    |          |             |    |     |    |
|----|----|----------|-------------|----|-----|----|
| P2 | S3 | 15/09/23 | Wind        | ZD | TLW | LC |
| V. | S. | Date     | Description | B. | C.  | A. |

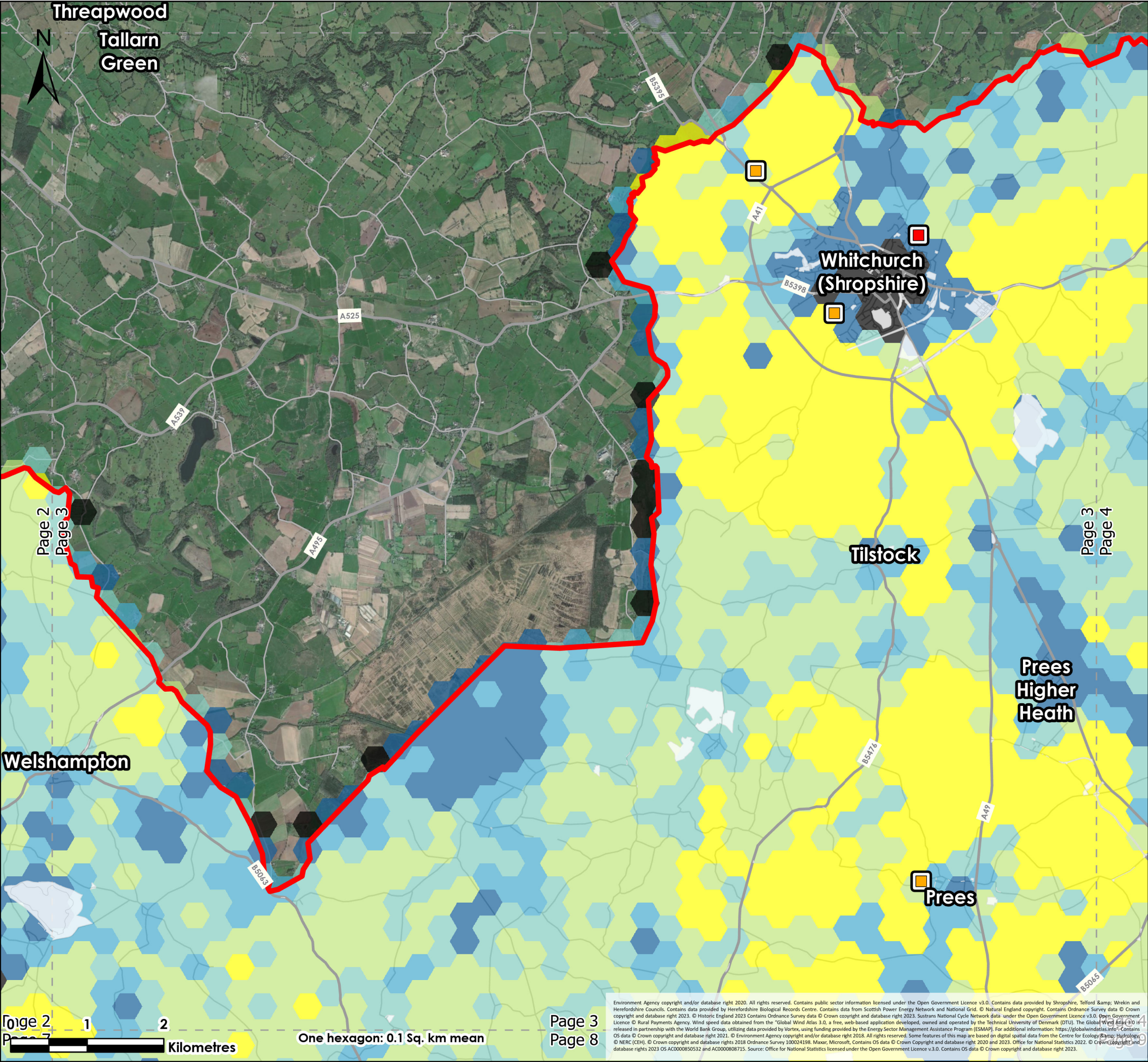


4th Floor, James William House,  
9 Museum Pl, Cardiff CF10 3BD

The Marches LEP  
Marches Land Use Study  
Land Use Opportunity - Wind  
Sheet 2 of 48

Drawing no.: 61093\_DWG\_LandUseOppWind





**Legend**

Local Authority Boundaries

Council Owned Land

**Substation Capacity**

High

Medium

Low/None

**Wind Opportunity**

Very High

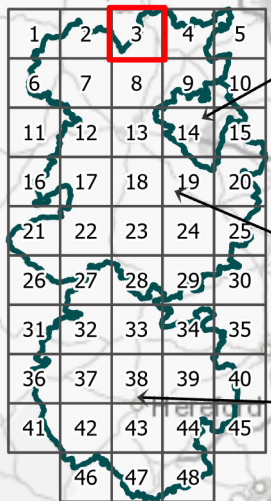
High

Medium

Low

Very Low

Unsuitable



Not To Scale

|    |    |          |             |    |     |    |
|----|----|----------|-------------|----|-----|----|
| P2 | S3 | 15/09/23 | Wind        | ZD | TLW | LC |
| V. | S. | Date     | Description | B. | C.  | A. |

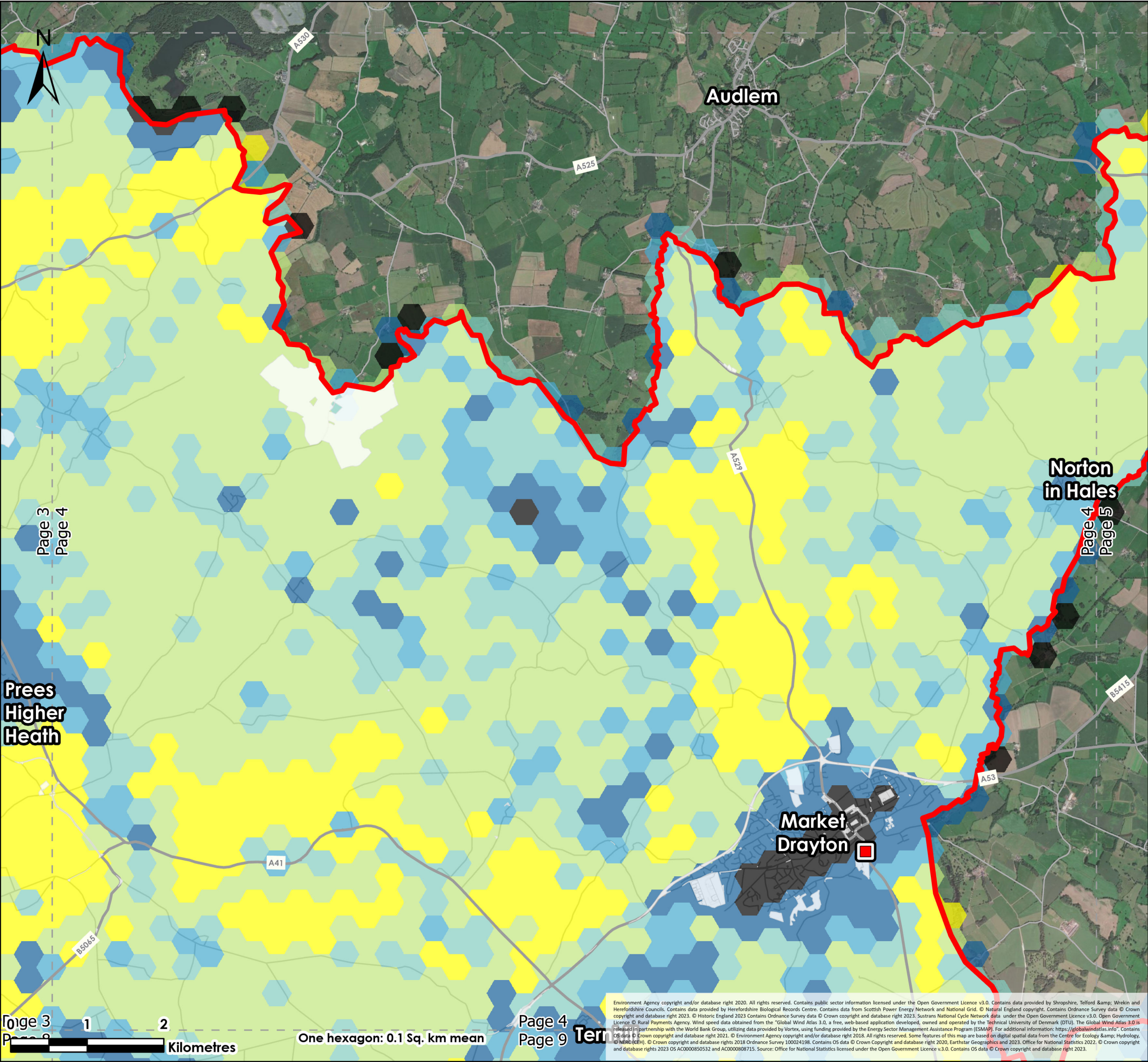


4th Floor, James William House,  
9 Museum Pl, Cardiff CF10 3BD

The Marches LEP  
Marches Land Use Study  
Land Use Opportunity - Wind  
Sheet 3 of 48

Drawing no.: 61093\_DWG\_LandUseOppWind





**Legend**

Local Authority Boundaries

Council Owned Land

**Substation Capacity**

High

Medium

Low/None

**Wind Opportunity**

Very High

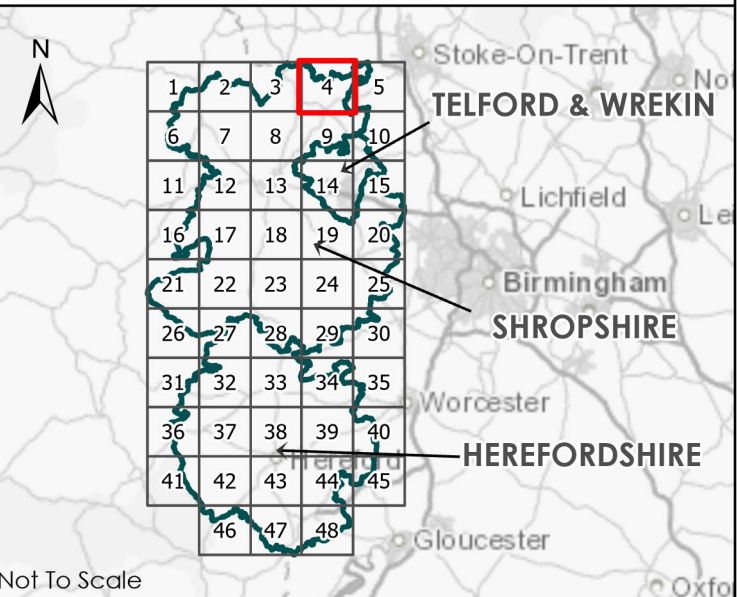
High

Medium

Low

Very Low

Unsuitable



|    |    |          |             |    |     |    |
|----|----|----------|-------------|----|-----|----|
| P2 | S3 | 15/09/23 | Wind        | ZD | TLW | LC |
| V. | S. | Date     | Description | B. | C.  | A. |

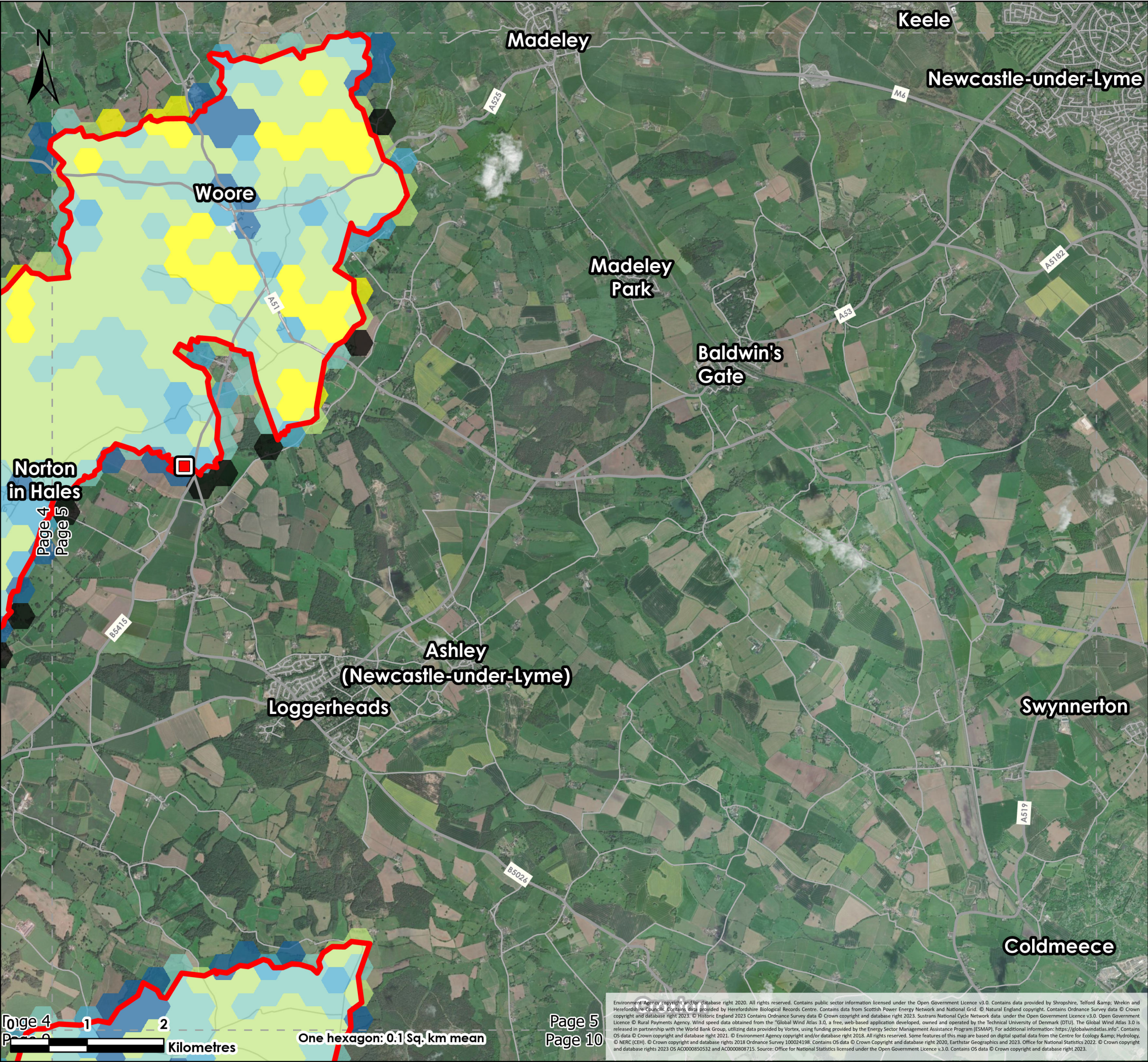


4th Floor, James William House,  
9 Museum Pl, Cardiff CF10 3BD

The Marches LEP  
Marches Land Use Study  
Land Use Opportunity - Wind  
Sheet 4 of 48

Drawing no.: 61093\_DWG\_LandUseOppWind





**Legend**

Local Authority Boundaries

Council Owned Land

**Substation Capacity**

High

Medium

Low/None

**Wind Opportunity**

Very High

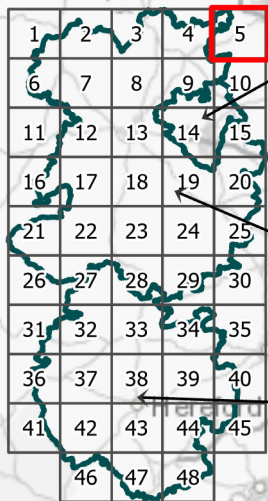
High

Medium

Low

Very Low

Unsuitable



Not To Scale

|    |    |          |             |    |     |    |
|----|----|----------|-------------|----|-----|----|
| P2 | S3 | 15/09/23 | Wind        | ZD | TLW | LC |
| V. | S. | Date     | Description | B. | C.  | A. |

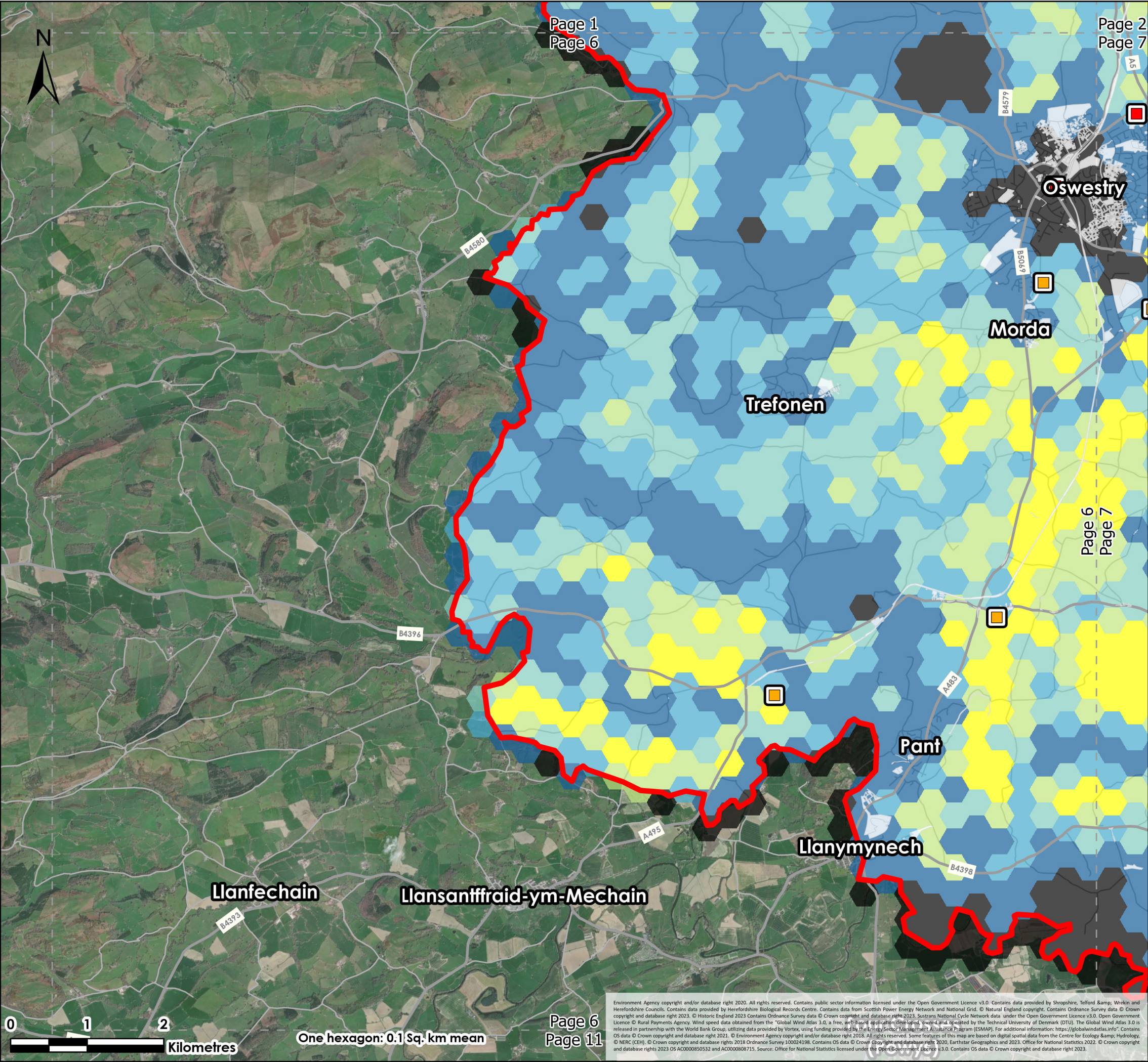


4th Floor, James William House,  
9 Museum Pl, Cardiff CF10 3BD

The Marches LEP  
Marches Land Use Study  
Land Use Opportunity - Wind  
Sheet 5 of 48

Drawing no.: 61093\_DWG\_LandUseOppWind





**Legend**

Local Authority Boundaries

Council Owned Land

**Substation Capacity**

High

Medium

Low/None

**Wind Opportunity**

Very High

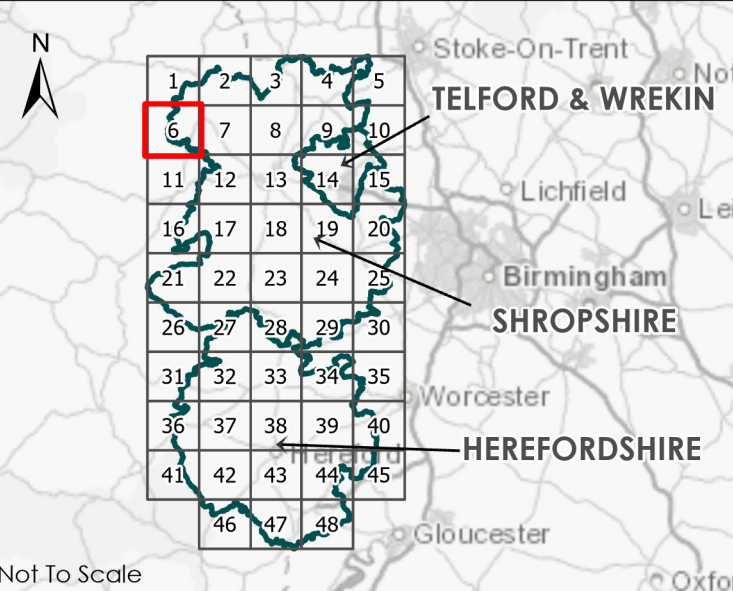
High

Medium

Low

Very Low

Unsuitable



Not To Scale

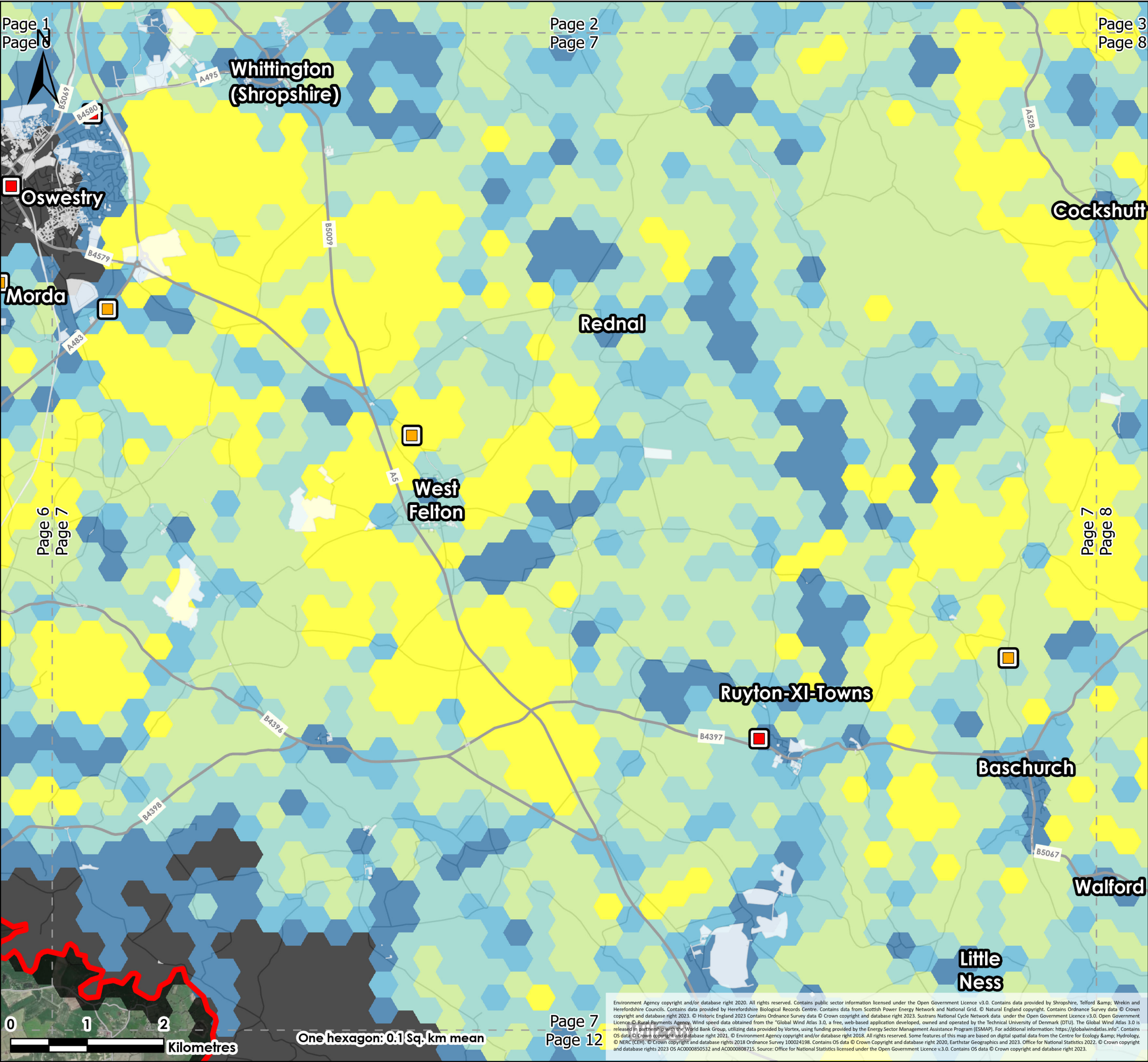
|    |    |          |             |    |     |    |
|----|----|----------|-------------|----|-----|----|
| P2 | S3 | 15/09/23 | Wind        | ZD | TLW | LC |
| V. | S. | Date     | Description | B. | C.  | A. |

4th Floor, James William House,  
9 Museum Pl, Cardiff CF10 3BD

The Marches LEP  
Marches Land Use Study  
Land Use Opportunity - Wind  
Sheet 6 of 48

Drawing no.: 61093\_DWG\_LandUseOppWind





**Legend**

Local Authority Boundaries

Council Owned Land

**Substation Capacity**

High

Medium

Low/None

**Wind Opportunity**

Very High

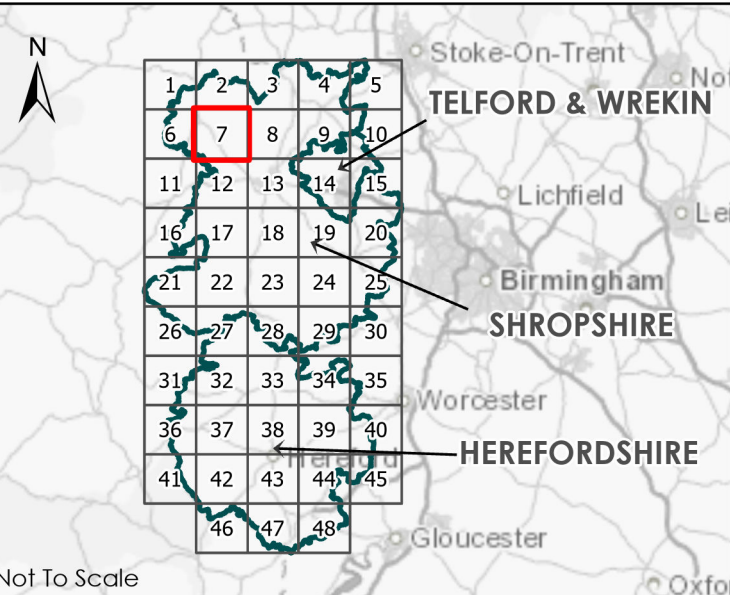
High

Medium

Low

Very Low

Unsuitable



|    |    |          |             |    |     |    |
|----|----|----------|-------------|----|-----|----|
| P2 | S3 | 15/09/23 | Wind        | ZD | TLW | LC |
| V. | S. | Date     | Description | B. | C.  | A. |

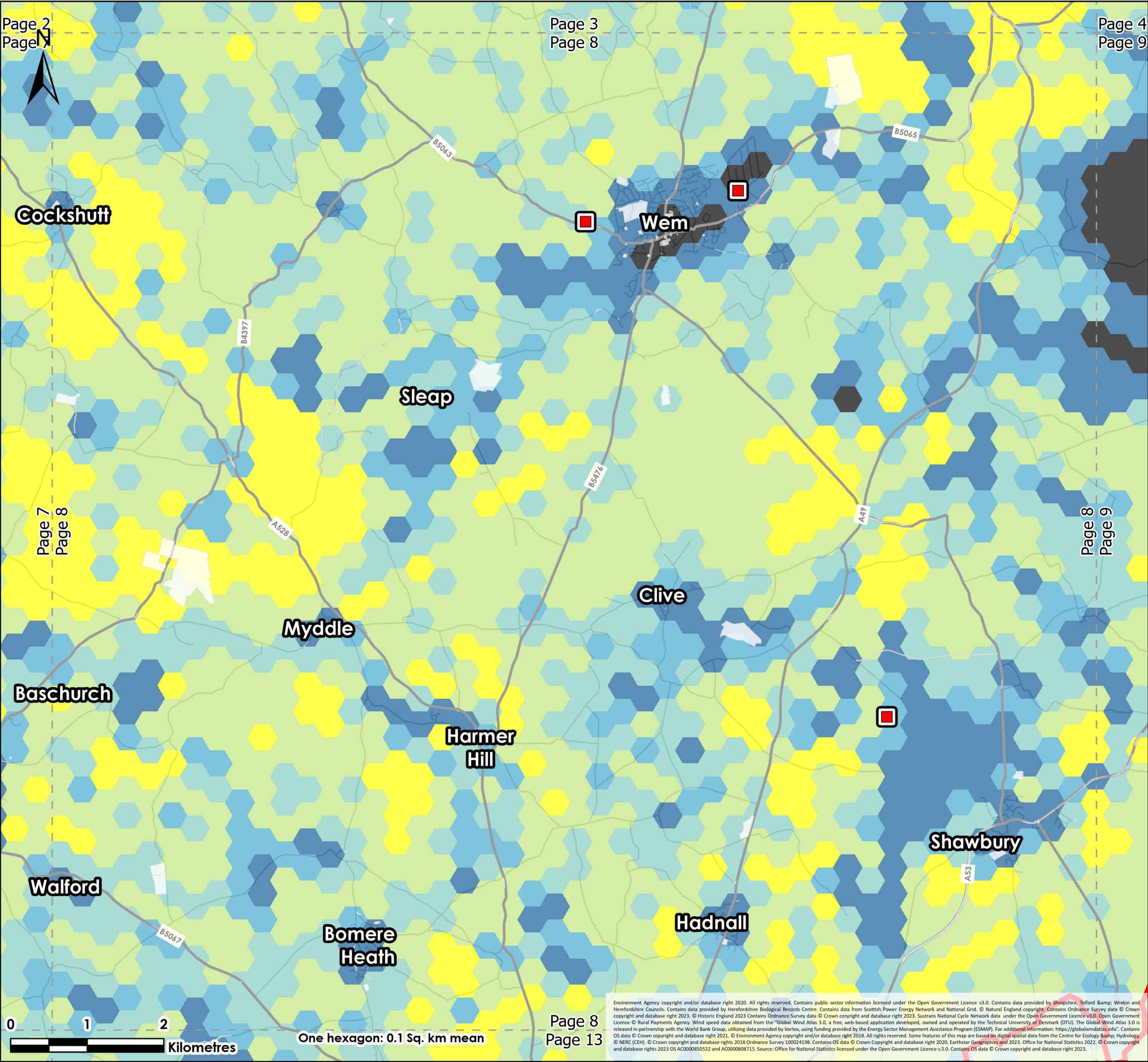
**TACP**

4th Floor, James William House,  
9 Museum Pl, Cardiff CF10 3BD

The Marches LEP  
Marches Land Use Study  
Land Use Opportunity - Wind  
Sheet 7 of 48

|              |                          |
|--------------|--------------------------|
| Drawing no.: | 61093_DWG_LandUseOppWind |
|--------------|--------------------------|





Legend

Local Authority Boundaries

Council Owned Land

Substation Capacity

High

Medium

Low/None

Wind Opportunity

Very High

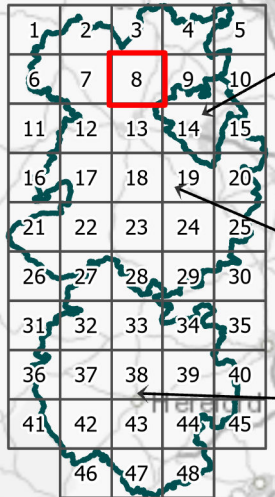
High

Medium

Low

Very Low

Unsuitable



Not To Scale

|    |    |          |             |    |     |    |
|----|----|----------|-------------|----|-----|----|
| P2 | S3 | 15/09/23 | Wind        | ZD | TLW | LC |
| V. | S. | Date     | Description | B. | C.  | A. |

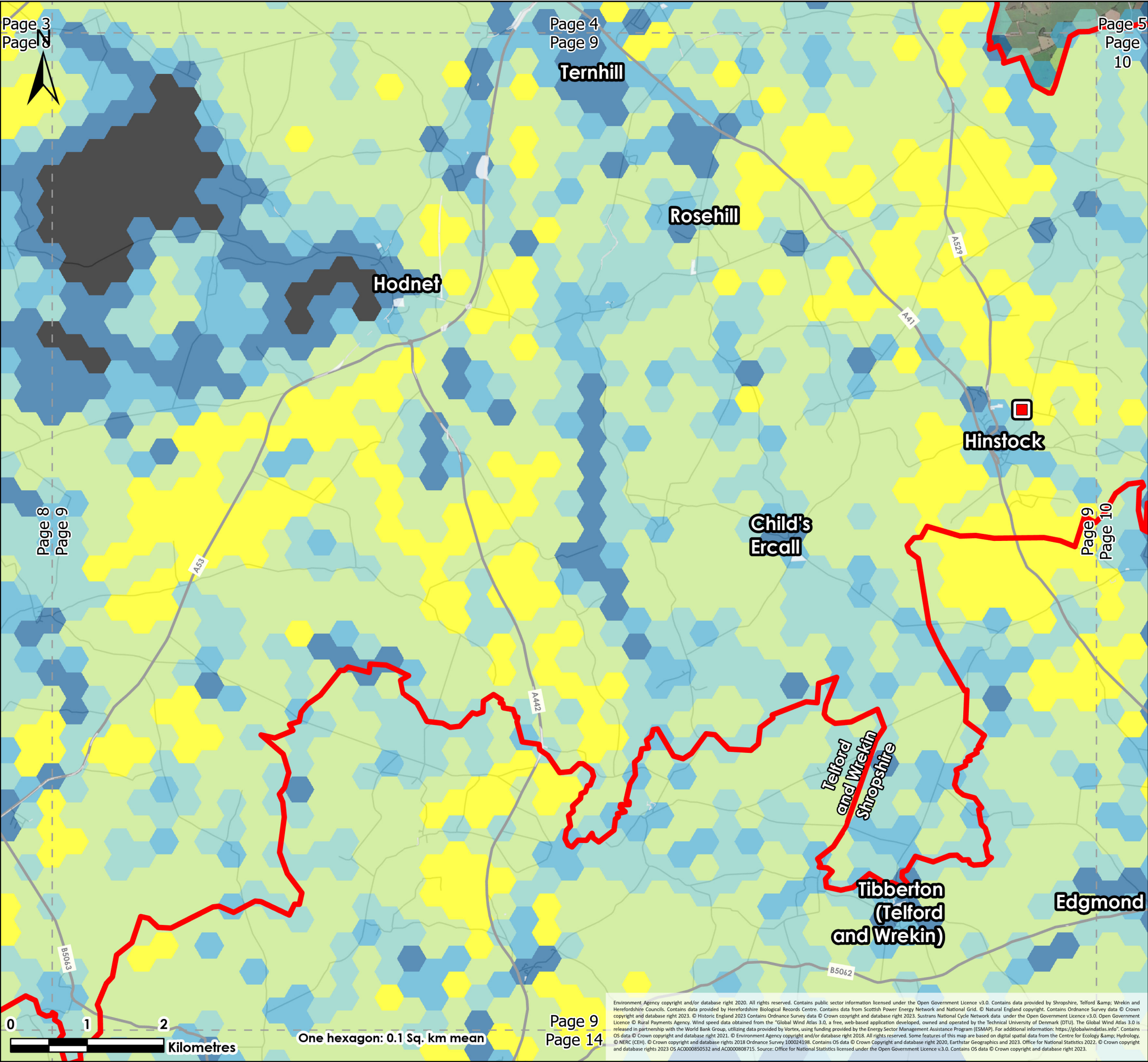


4th Floor, James William House,  
9 Museum Pl, Cardiff CF10 3BD

The Marches LEP  
Marches Land Use Study  
Land Use Opportunity - Wind  
Sheet 8 of 48

Drawing no.: 61093\_DWG\_LandUseOppWind





**Legend**

Local Authority Boundaries

Council Owned Land

**Substation Capacity**

High

Medium

Low/None

**Wind Opportunity**

Very High

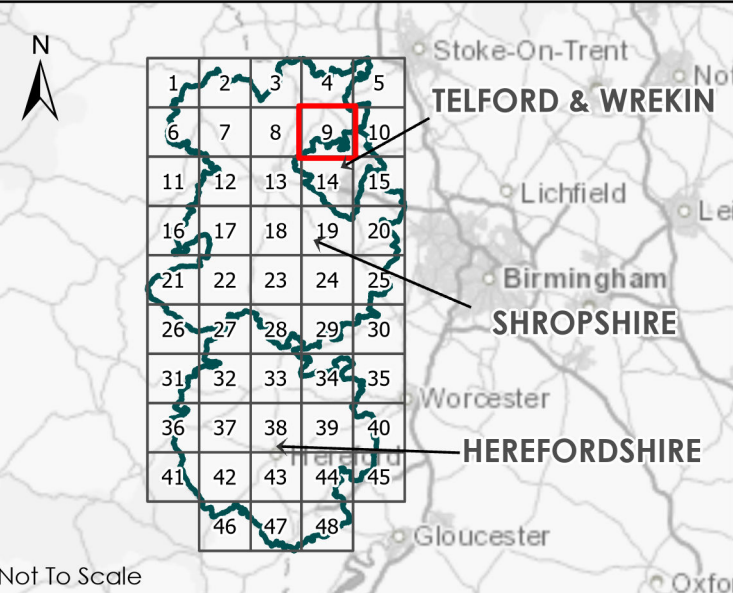
High

Medium

Low

Very Low

Unsuitable



|    |    |          |             |    |     |    |
|----|----|----------|-------------|----|-----|----|
| P2 | S3 | 15/09/23 | Wind        | ZD | TLW | LC |
| V. | S. | Date     | Description | B. | C.  | A. |

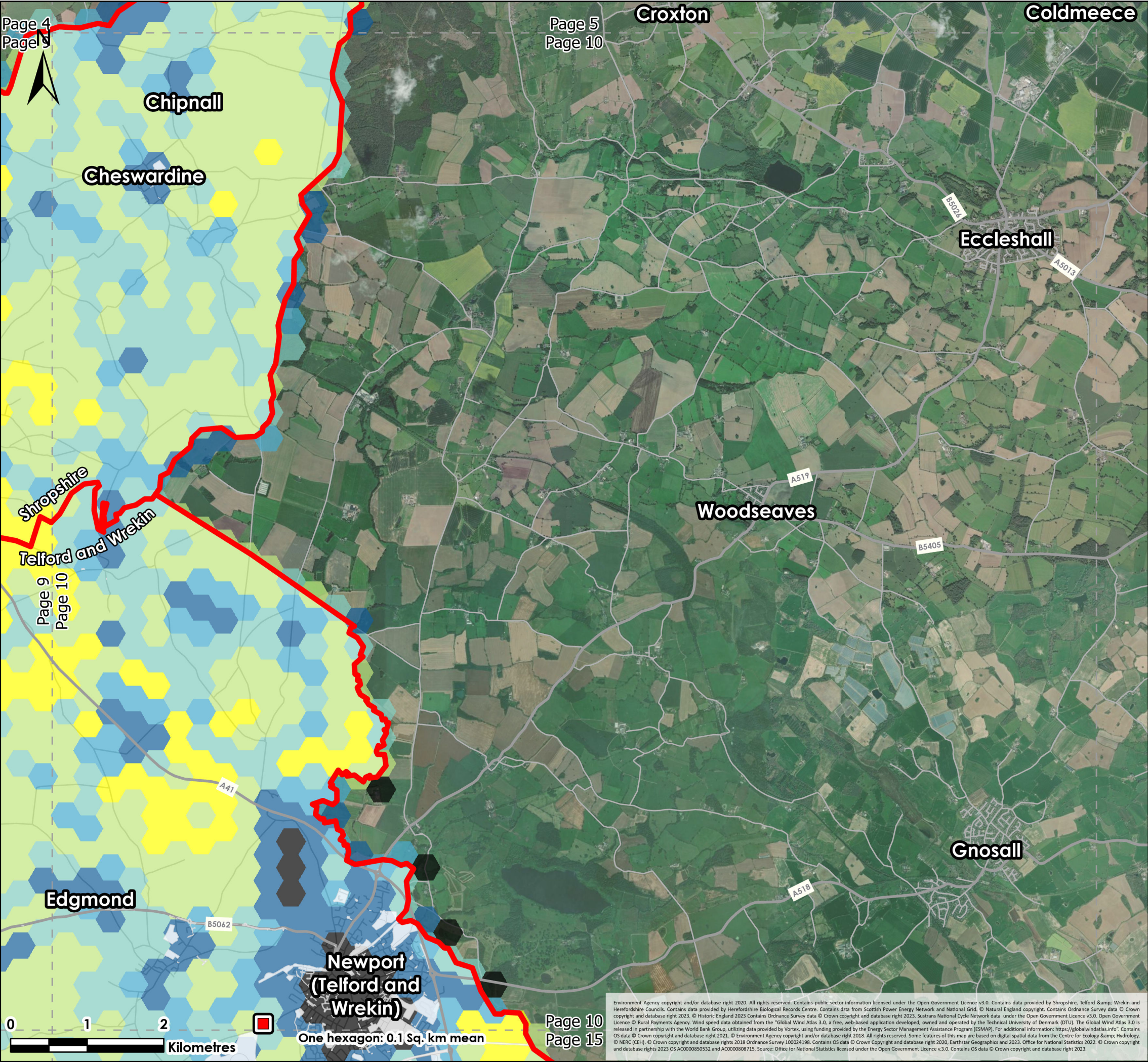
**TACP**

4th Floor, James William House,  
9 Museum Pl, Cardiff CF10 3BD

The Marches LEP  
Marches Land Use Study  
Land Use Opportunity - Wind  
Sheet 9 of 48

|              |                          |
|--------------|--------------------------|
| Drawing no.: | 61093_DWG_LandUseOppWind |
|--------------|--------------------------|





**Legend**

Local Authority Boundaries

Council Owned Land

**Substation Capacity**

High

Medium

Low/None

**Wind Opportunity**

Very High

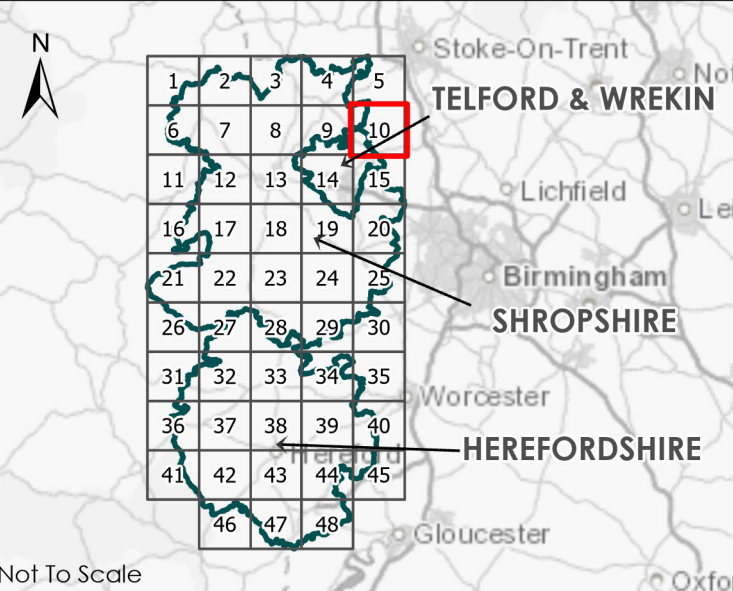
High

Medium

Low

Very Low

Unsuitable



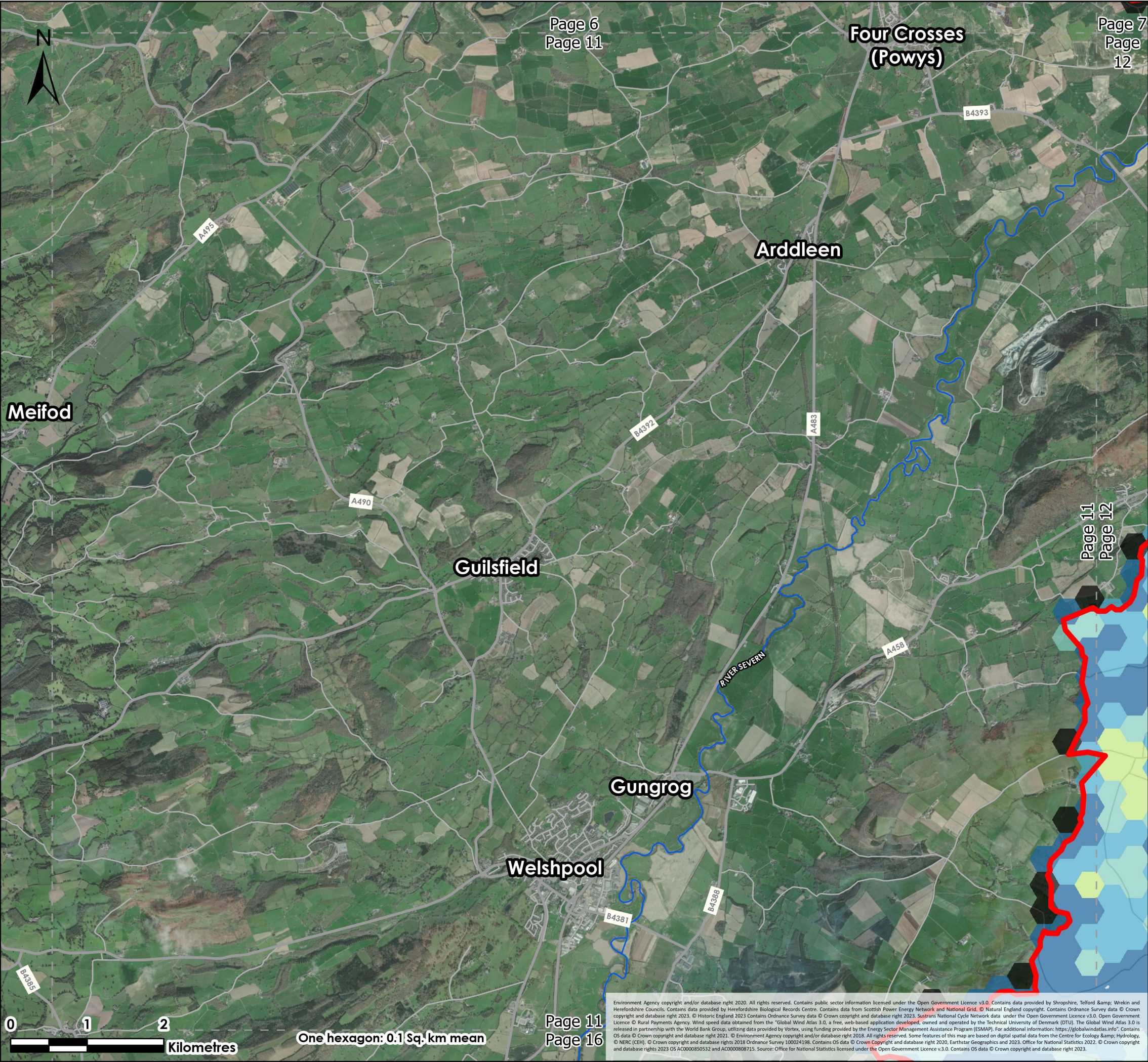
|    |    |          |             |    |     |    |
|----|----|----------|-------------|----|-----|----|
| P2 | S3 | 15/09/23 | Wind        | ZD | TLW | LC |
| V. | S. | Date     | Description | B. | C.  | A. |

4th Floor, James William House,  
9 Museum Pl, Cardiff CF10 3BD

The Marches LEP  
Marches Land Use Study  
Land Use Opportunity - Wind  
Sheet 10 of 48

|              |                          |
|--------------|--------------------------|
| Drawing no.: | 61093_DWG_LandUseOppWind |
|--------------|--------------------------|





**Legend**

Local Authority Boundaries

Council Owned Land

**Substation Capacity**

High

Medium

Low/None

**Wind Opportunity**

Very High

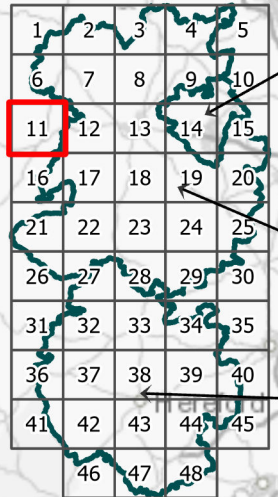
High

Medium

Low

Very Low

Unsuitable



Not To Scale

|    |    |          |             |    |     |    |
|----|----|----------|-------------|----|-----|----|
| P2 | S3 | 15/09/23 | Wind        | ZD | TLW | LC |
| V. | S. | Date     | Description | B. | C.  | A. |

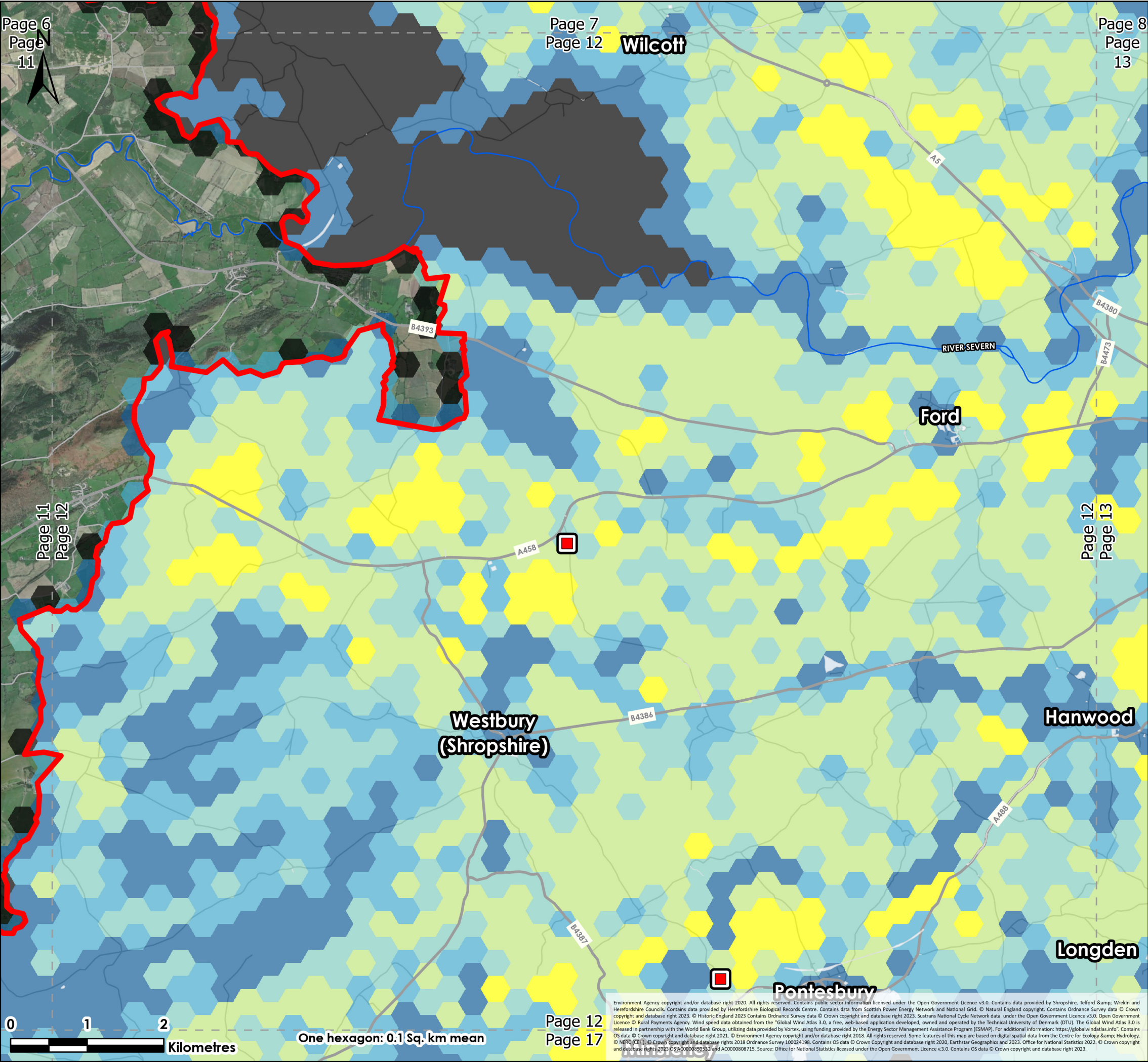


4th Floor, James William House,  
9 Museum Pl, Cardiff CF10 3BD

The Marches LEP  
Marches Land Use Study  
Land Use Opportunity - Wind  
Sheet 11 of 48

Drawing no.: 61093\_DWG\_LandUseOppWind





**Legend**

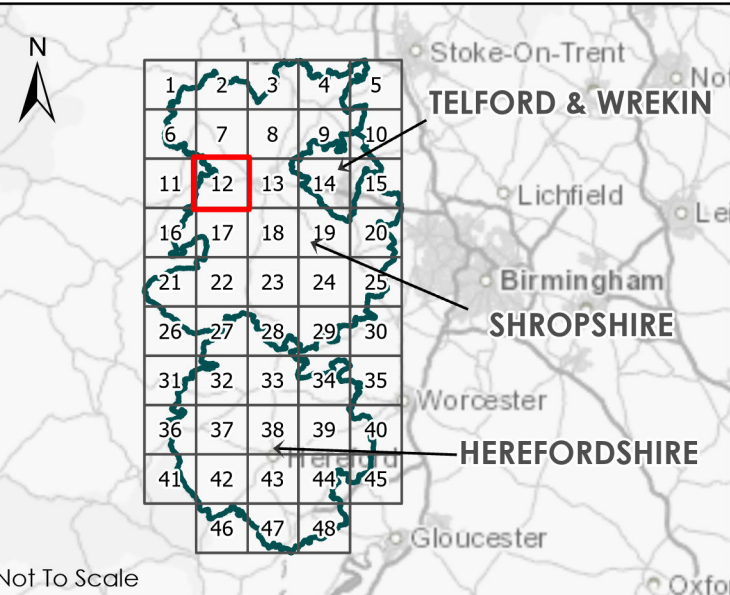
- Local Authority Boundaries
- Council Owned Land

**Substation Capacity**

- High
- Medium
- Low/None

**Wind Opportunity**

- Very High
- High
- Medium
- Low
- Very Low
- Unsuitable



|    |    |          |             |    |     |    |
|----|----|----------|-------------|----|-----|----|
| P2 | S3 | 15/09/23 | Wind        | ZD | TLW | LC |
| V. | S. | Date     | Description | B. | C.  | A. |

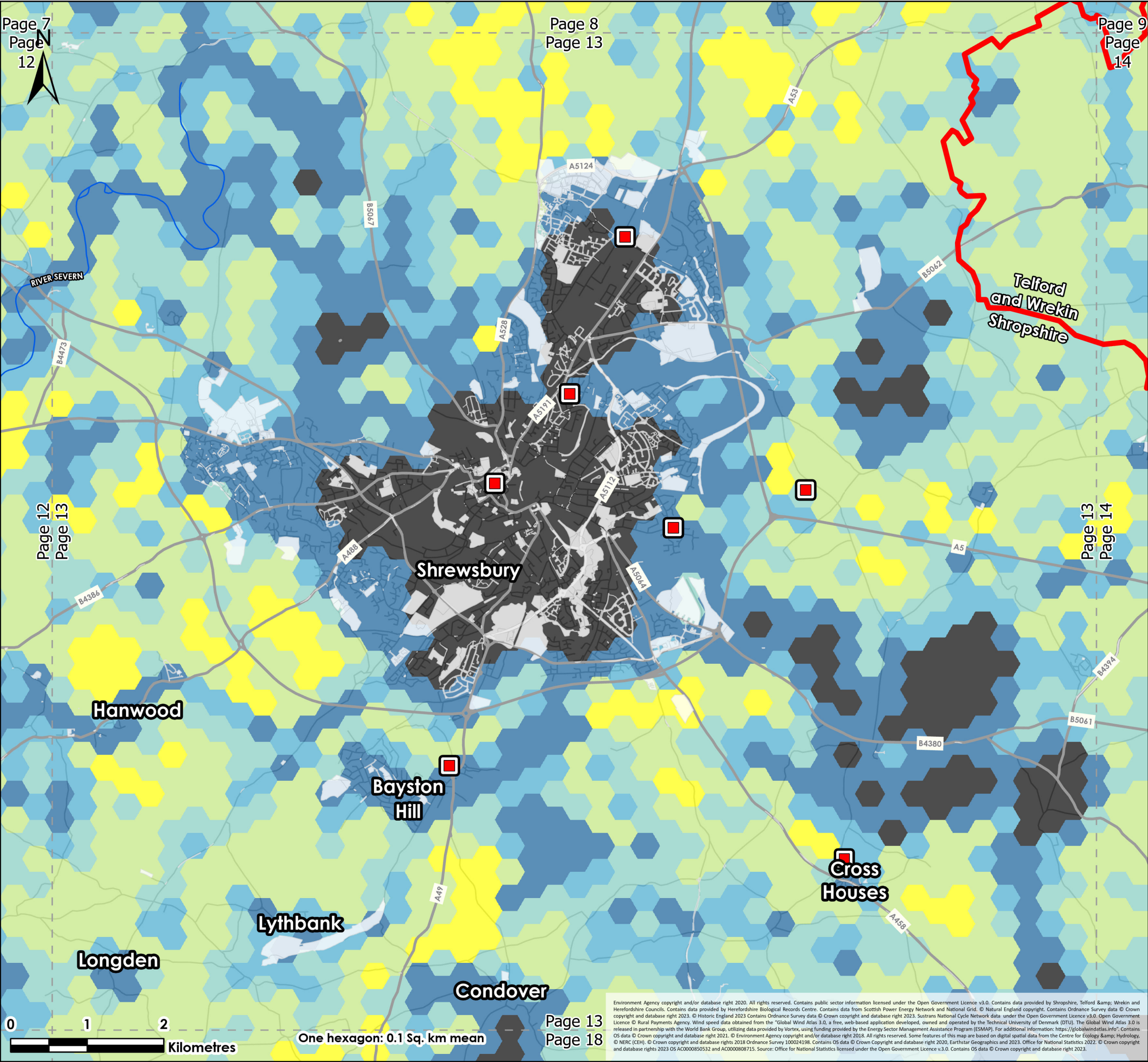


4th Floor, James William House,  
9 Museum Pl, Cardiff CF10 3BD

The Marches LEP  
Marches Land Use Study  
Land Use Opportunity - Wind  
Sheet 12 of 48

|              |                          |
|--------------|--------------------------|
| Drawing no.: | 61093_DWG_LandUseOppWind |
|--------------|--------------------------|





Legend

- Local Authority Boundaries (Red outline)
- Council Owned Land (White)
- Substation Capacity:
  - High (Green)
  - Medium (Yellow)
  - Low/None (Red)
- Wind Opportunity:
  - Very High (Yellow)
  - High (Light Green)
  - Medium (Light Blue)
  - Low (Dark Blue)
  - Very Low (Dark Blue)
  - Unsuitable (Black)

Not To Scale

|    |    |          |             |    |     |    |
|----|----|----------|-------------|----|-----|----|
| P2 | S3 | 15/09/23 | Wind        | ZD | TLW | LC |
| V. | S. | Date     | Description | B. | C.  | A. |

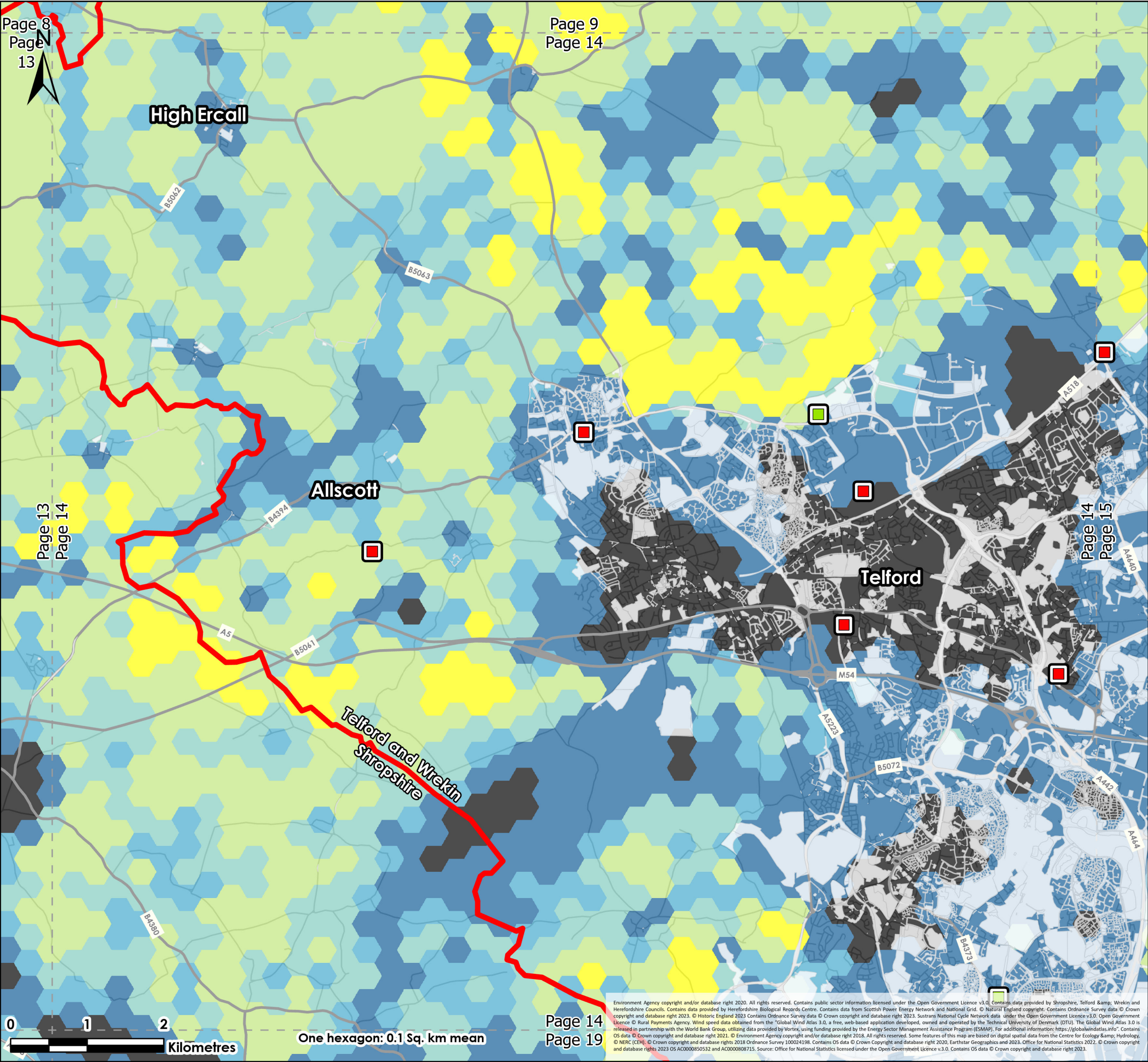
**TACP**

4th Floor, James William House,  
9 Museum Pl, Cardiff CF10 3BD

The Marches LEP  
Marches Land Use Study  
Land Use Opportunity - Wind  
Sheet 13 of 48

Drawing no.: 61093\_DWG\_LandUseOppWind





**Legend**

Local Authority Boundaries

Council Owned Land

**Substation Capacity**

High

Medium

Low/None

**Wind Opportunity**

Very High

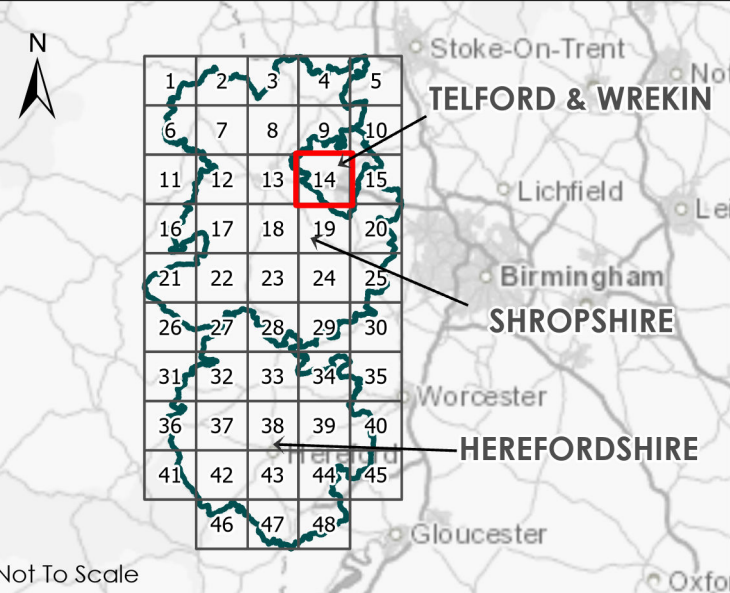
High

Medium

Low

Very Low

Unsuitable



|    |    |          |             |    |     |    |
|----|----|----------|-------------|----|-----|----|
| P2 | S3 | 15/09/23 | Wind        | ZD | TLW | LC |
| V. | S. | Date     | Description | B. | C.  | A. |

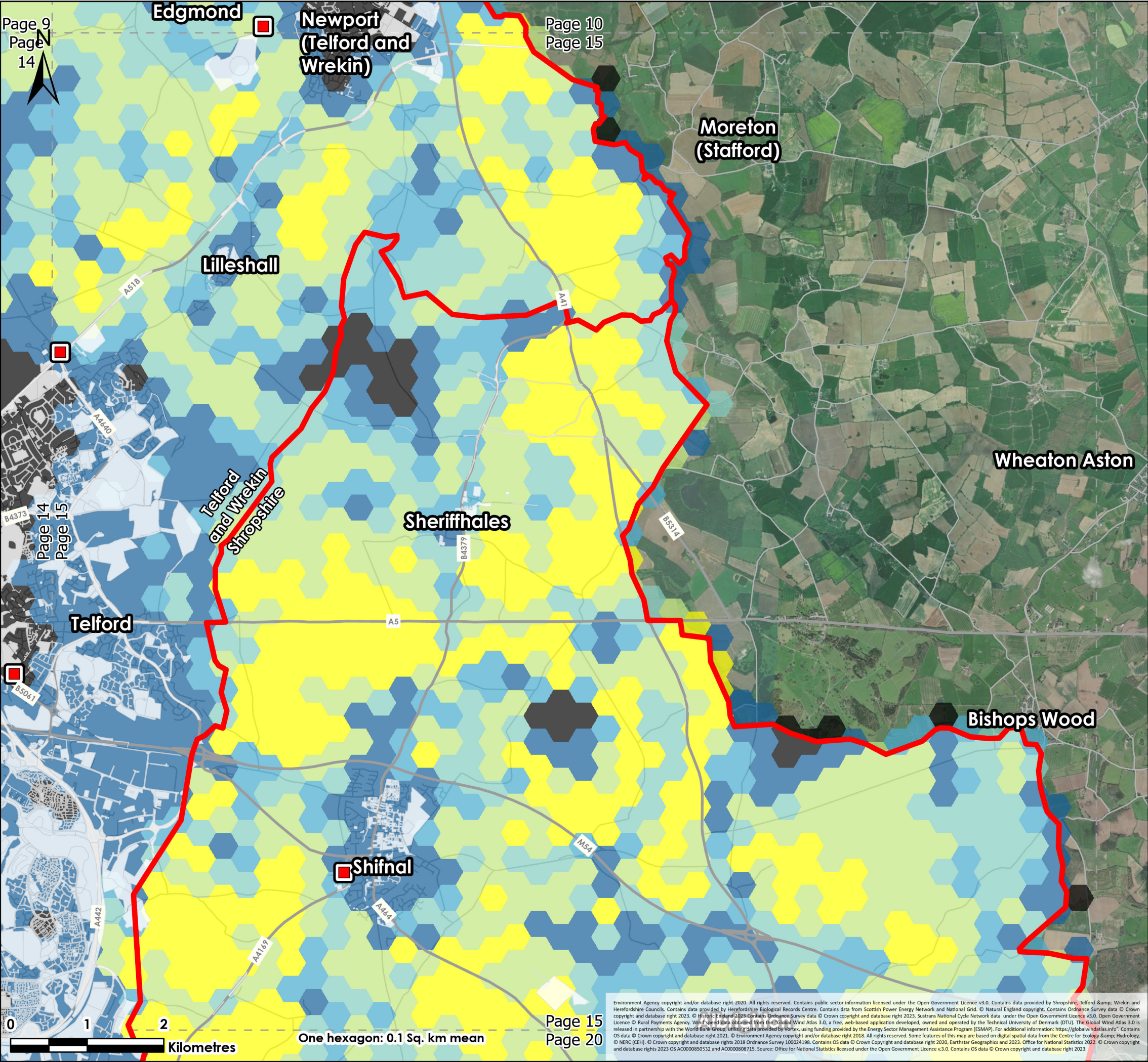
**TACP**

4th Floor, James William House,  
9 Museum Pl, Cardiff CF10 3BD

The Marches LEP  
Marches Land Use Study  
Land Use Opportunity - Wind  
Sheet 14 of 48

Drawing no.: 61093\_DWG\_LandUseOppWind





**Legend**

Local Authority Boundaries

Council Owned Land

**Substation Capacity**

High

Medium

Low/None

**Wind Opportunity**

Very High

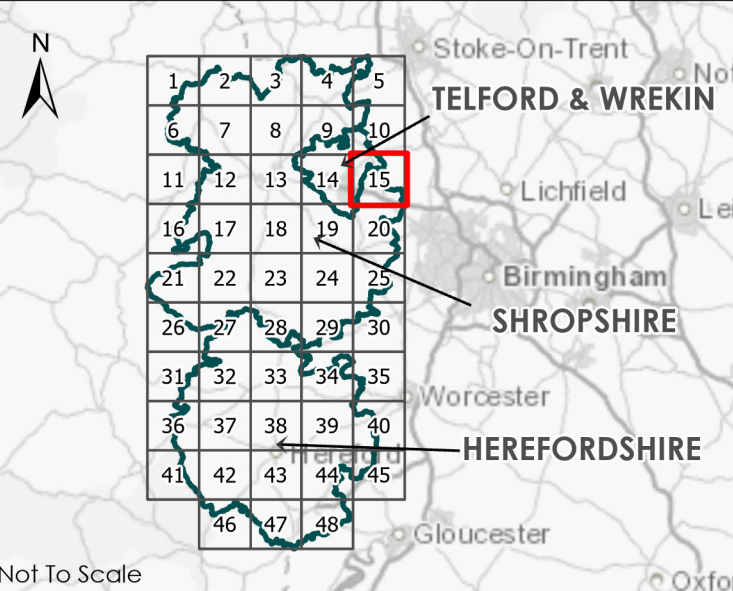
High

Medium

Low

Very Low

Unsuitable



Not To Scale

|    |    |          |             |    |     |    |
|----|----|----------|-------------|----|-----|----|
| P2 | S3 | 15/09/23 | Wind        | ZD | TLW | LC |
| V. | S. | Date     | Description | B. | C.  | A. |

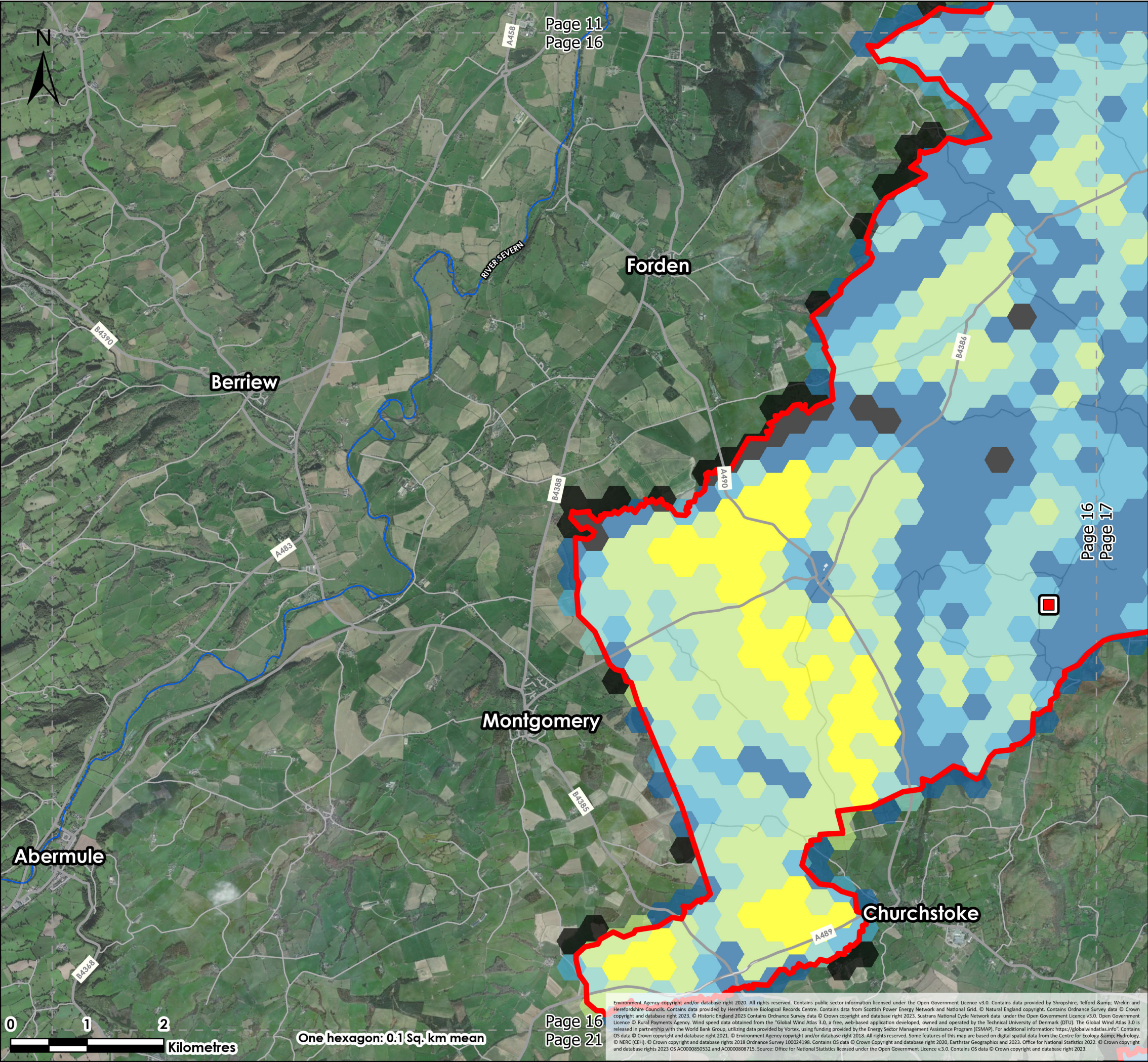
**TACP**

4th Floor, James William House,  
9 Museum Pl, Cardiff CF10 3BD

The Marches LEP  
Marches Land Use Study  
Land Use Opportunity - Wind  
Sheet 15 of 48

Drawing no.: 61093\_DWG\_LandUseOppWind





**Legend**

Local Authority Boundaries

Council Owned Land

**Substation Capacity**

High

Medium

Low/None

**Wind Opportunity**

Very High

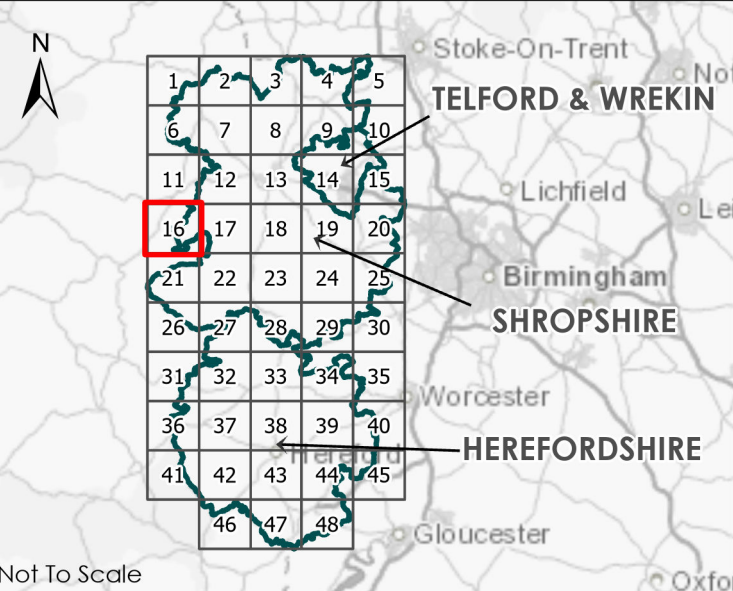
High

Medium

Low

Very Low

Unsuitable



|    |    |          |             |    |     |    |
|----|----|----------|-------------|----|-----|----|
| P2 | S3 | 15/09/23 | Wind        | ZD | TLW | LC |
| V. | S. | Date     | Description | B. | C.  | A. |

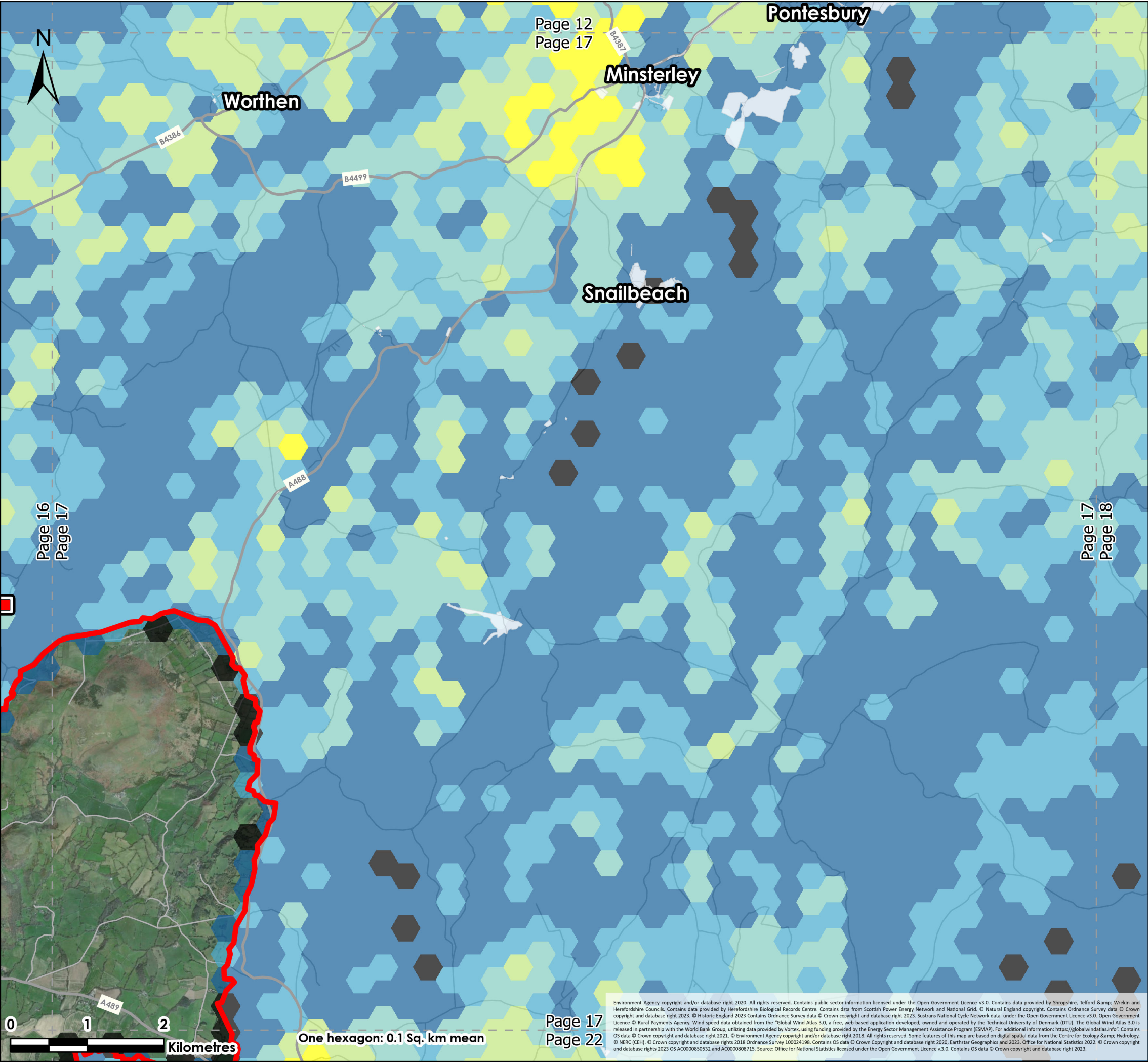
**TACP**

4th Floor, James William House,  
9 Museum Pl, Cardiff CF10 3BD

The Marches LEP  
Marches Land Use Study  
Land Use Opportunity - Wind  
Sheet 16 of 48

|              |                          |
|--------------|--------------------------|
| Drawing no.: | 61093_DWG_LandUseOppWind |
|--------------|--------------------------|





**Legend**

Local Authority Boundaries

Council Owned Land

**Substation Capacity**

High

Medium

Low/None

**Wind Opportunity**

Very High

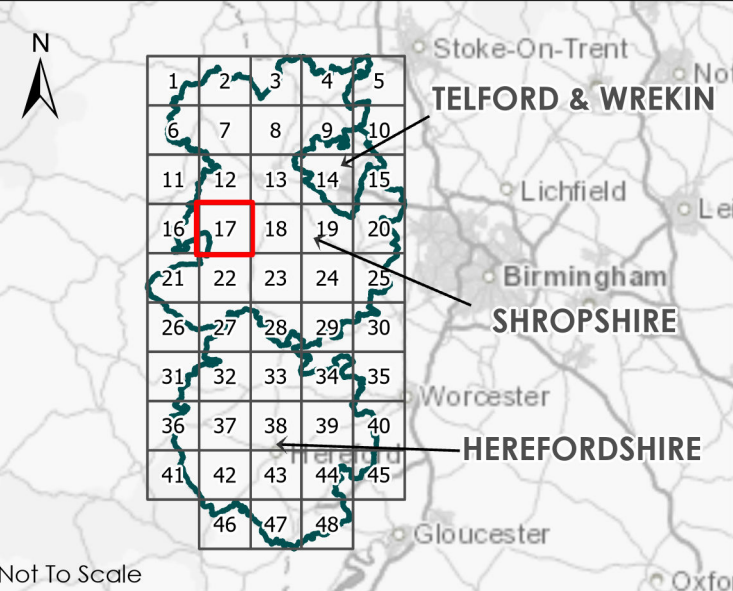
High

Medium

Low

Very Low

Unsuitable



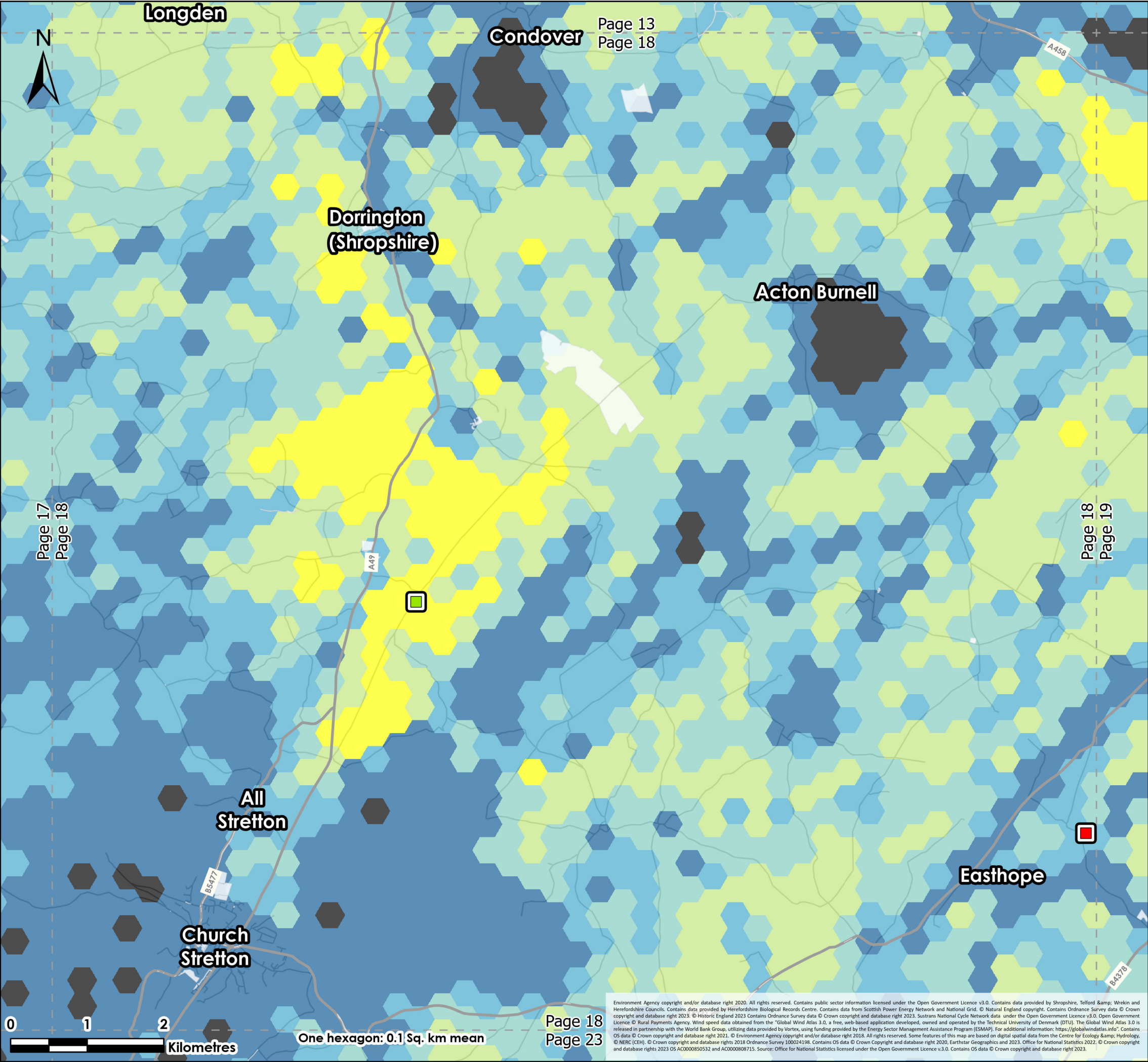
|    |    |          |             |    |     |    |
|----|----|----------|-------------|----|-----|----|
| P2 | S3 | 15/09/23 | Wind        | ZD | TLW | LC |
| V. | S. | Date     | Description | B. | C.  | A. |

4th Floor, James William House,  
9 Museum Pl, Cardiff CF10 3BD

The Marches LEP  
Marches Land Use Study  
Land Use Opportunity - Wind  
Sheet 17 of 48

|              |                          |
|--------------|--------------------------|
| Drawing no.: | 61093_DWG_LandUseOppWind |
|--------------|--------------------------|





**Legend**

Local Authority Boundaries

Council Owned Land

**Substation Capacity**

High

Medium

Low/None

**Wind Opportunity**

Very High

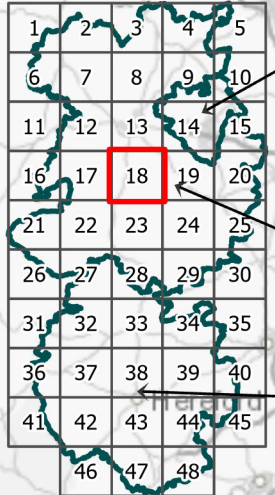
High

Medium

Low

Very Low

Unsuitable



Not To Scale

|    |    |          |             |    |     |    |
|----|----|----------|-------------|----|-----|----|
| P2 | S3 | 15/09/23 | Wind        | ZD | TLW | LC |
| V. | S. | Date     | Description | B. | C.  | A. |

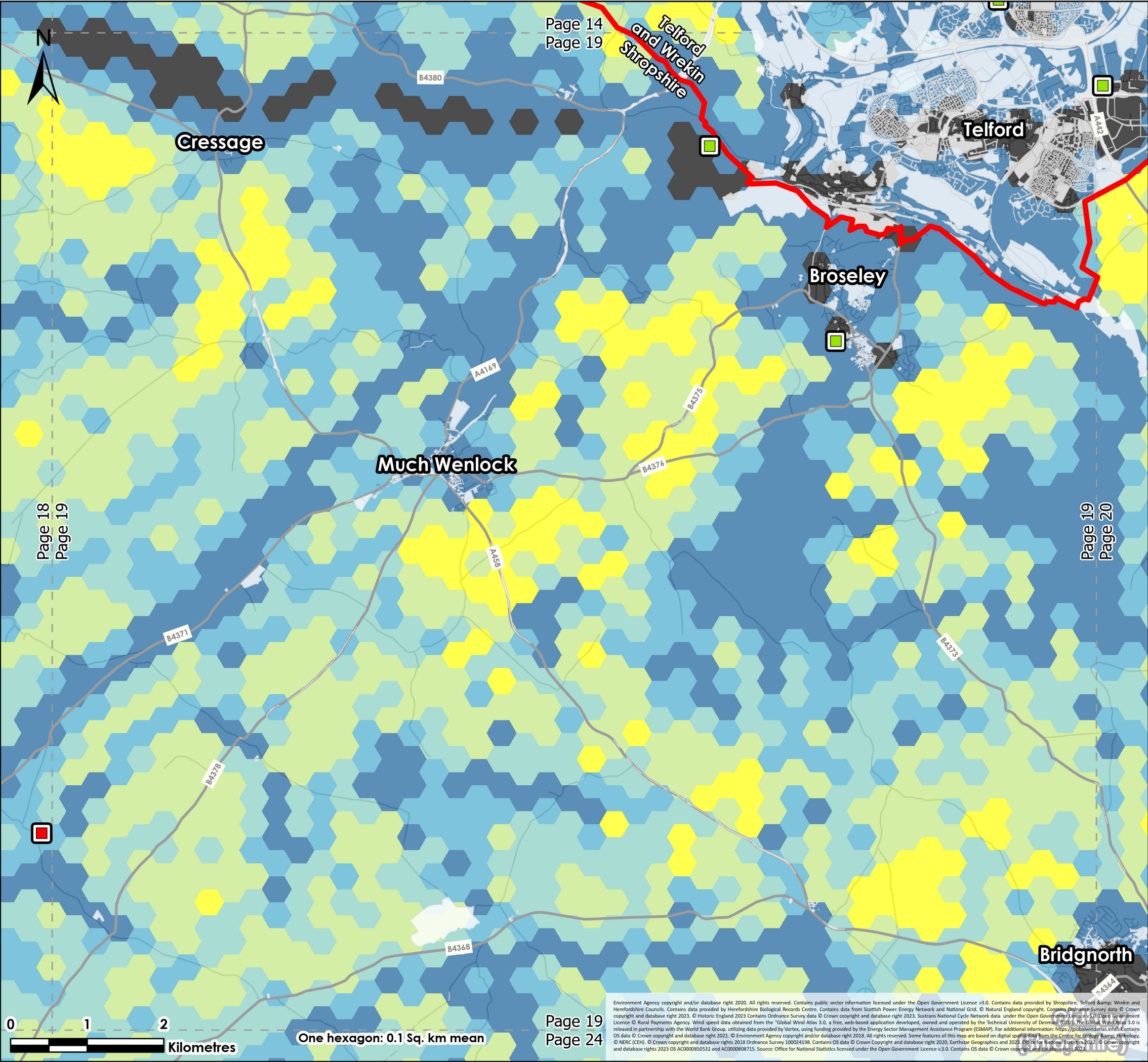


4th Floor, James William House,  
9 Museum Pl, Cardiff CF10 3BD

The Marches LEP  
Marches Land Use Study  
Land Use Opportunity - Wind  
Sheet 18 of 48

Drawing no.: 61093\_DWG\_LandUseOppWind





**Legend**

Local Authority Boundaries

Council Owned Land

**Substation Capacity**

High

Medium

Low/None

**Wind Opportunity**

Very High

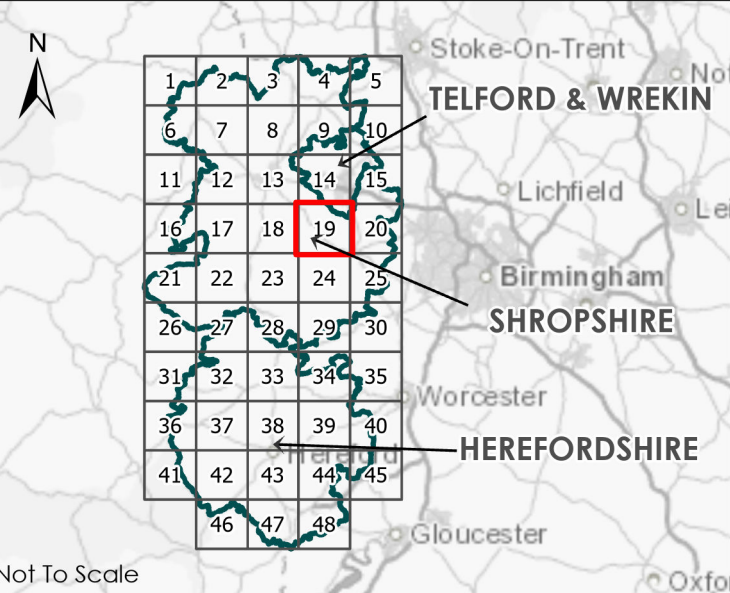
High

Medium

Low

Very Low

Unsuitable



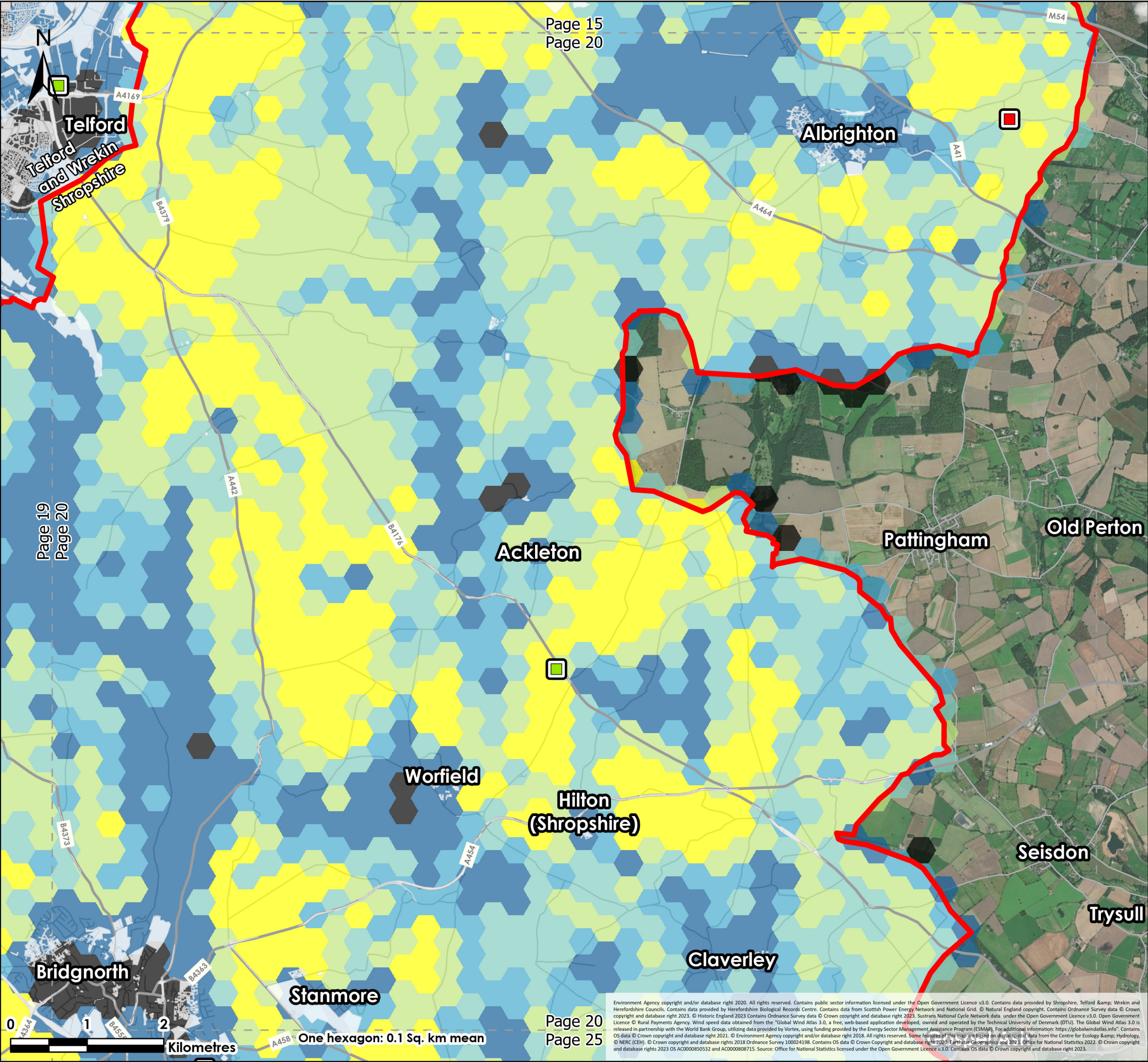
|    |    |          |             |    |     |    |
|----|----|----------|-------------|----|-----|----|
| P2 | S3 | 15/09/23 | Wind        | ZD | TLW | LC |
| V. | S. | Date     | Description | B. | C.  | A. |

4th Floor, James William House,  
9 Museum Pl, Cardiff CF10 3BD

The Marches LEP  
Marches Land Use Study  
Land Use Opportunity - Wind  
Sheet 19 of 48

|              |                          |
|--------------|--------------------------|
| Drawing no.: | 61093_DWG_LandUseOppWind |
|--------------|--------------------------|





**Legend**

Local Authority Boundaries

Council Owned Land

**Substation Capacity**

High

Medium

Low/None

**Wind Opportunity**

Very High

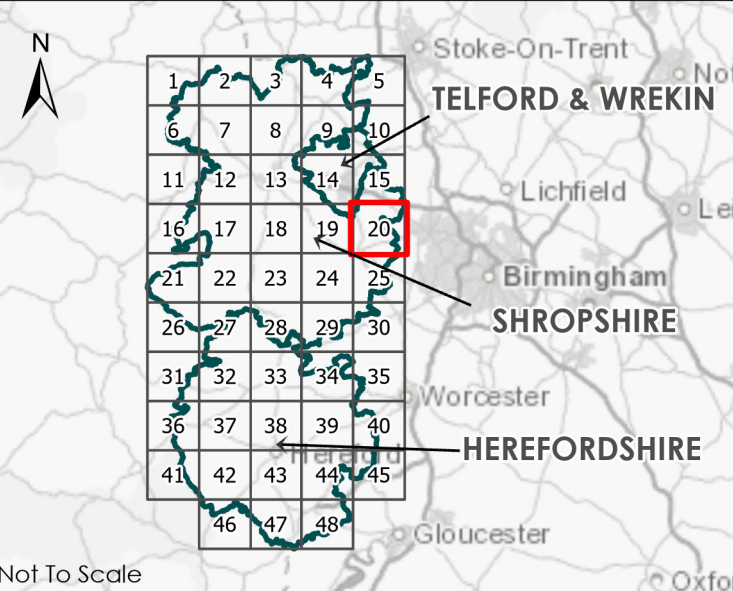
High

Medium

Low

Very Low

Unsuitable



|    |    |          |             |    |     |    |
|----|----|----------|-------------|----|-----|----|
| P2 | S3 | 15/09/23 | Wind        | ZD | TLW | LC |
| V. | S. | Date     | Description | B. | C.  | A. |

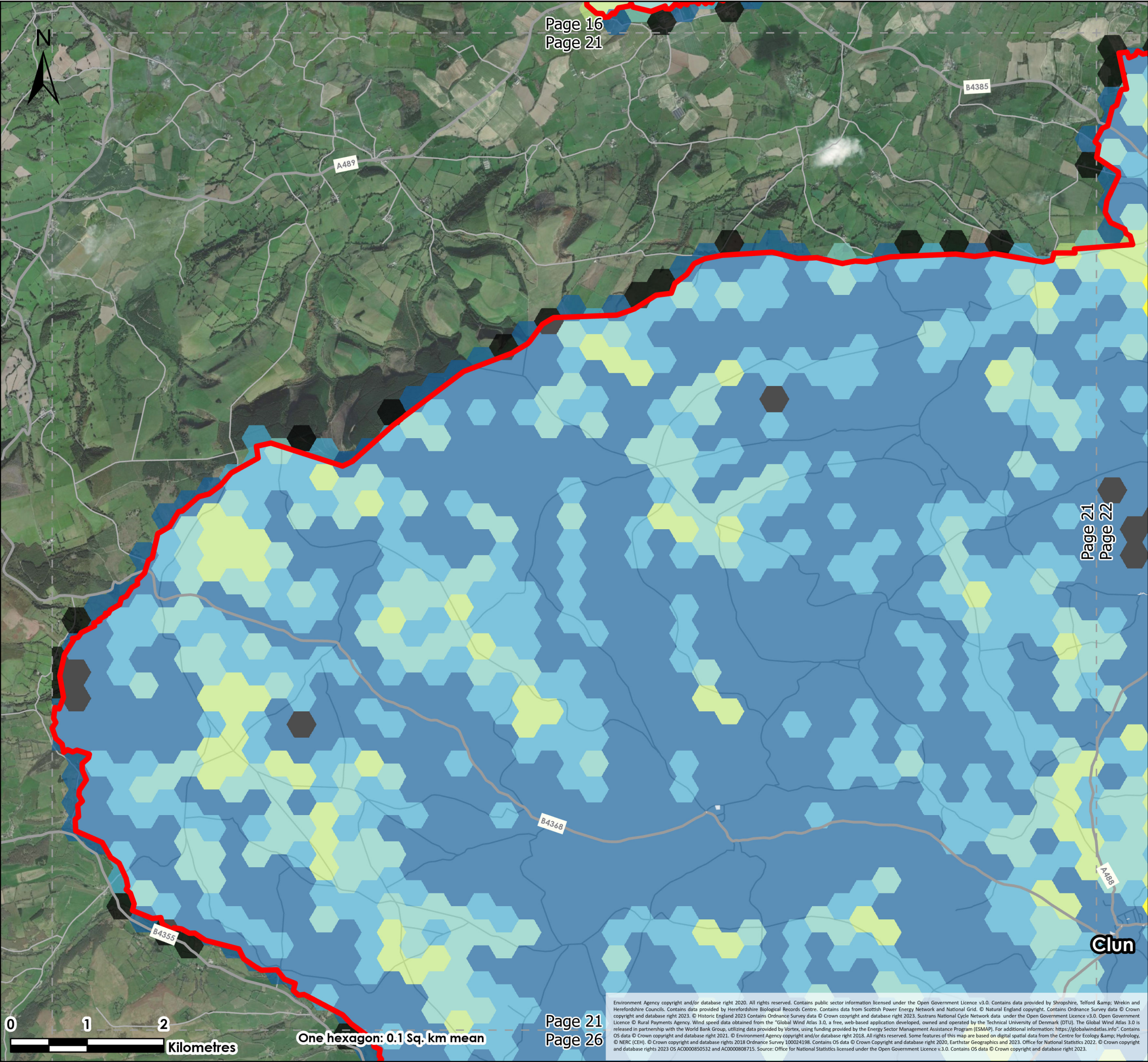
**TACP**

4th Floor, James William House,  
9 Museum Pl, Cardiff CF10 3BD

The Marches LEP  
Marches Land Use Study  
Land Use Opportunity - Wind  
Sheet 20 of 48

|              |                          |
|--------------|--------------------------|
| Drawing no.: | 61093_DWG_LandUseOppWind |
|--------------|--------------------------|





**Legend**

Local Authority Boundaries

Council Owned Land

**Substation Capacity**

High

Medium

Low/None

**Wind Opportunity**

Very High

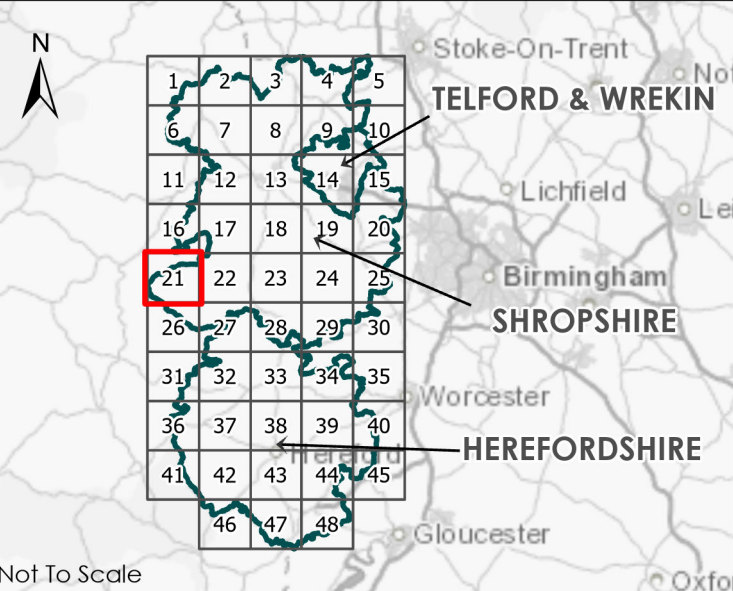
High

Medium

Low

Very Low

Unsuitable



|    |    |          |             |    |     |    |
|----|----|----------|-------------|----|-----|----|
| P2 | S3 | 15/09/23 | Wind        | ZD | TLW | LC |
| V. | S. | Date     | Description | B. | C.  | A. |


**TACP**

4th Floor, James William House,  
9 Museum Pl, Cardiff CF10 3BD

The Marches LEP  
Marches Land Use Study  
Land Use Opportunity - Wind  
Sheet 21 of 48

|              |                          |
|--------------|--------------------------|
| Drawing no.: | 61093_DWG_LandUseOppWind |
|--------------|--------------------------|





Legend

Local Authority Boundaries

Council Owned Land

Substation Capacity

High

Medium

Low/None

Wind Opportunity

Very High

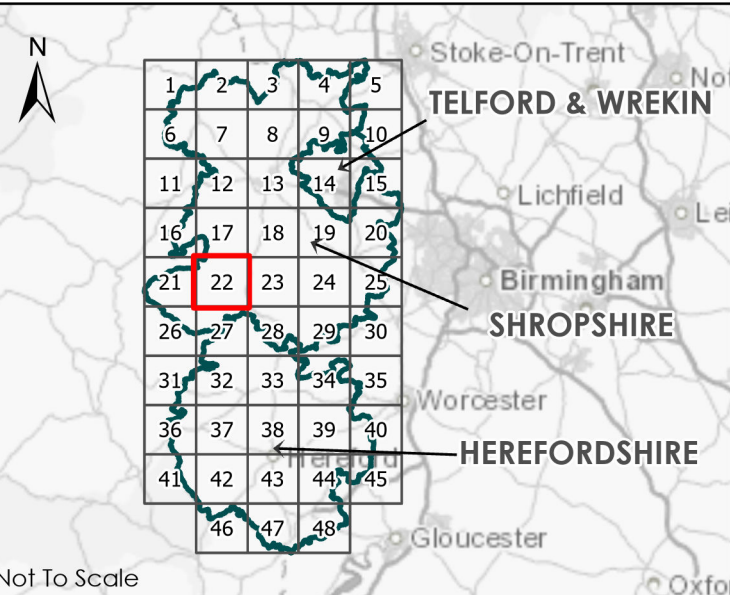
High

Medium

Low

Very Low

Unsuitable



|    |    |          |             |    |     |    |
|----|----|----------|-------------|----|-----|----|
| P2 | S3 | 15/09/23 | Wind        | ZD | TLW | LC |
| V. | S. | Date     | Description | B. | C.  | A. |

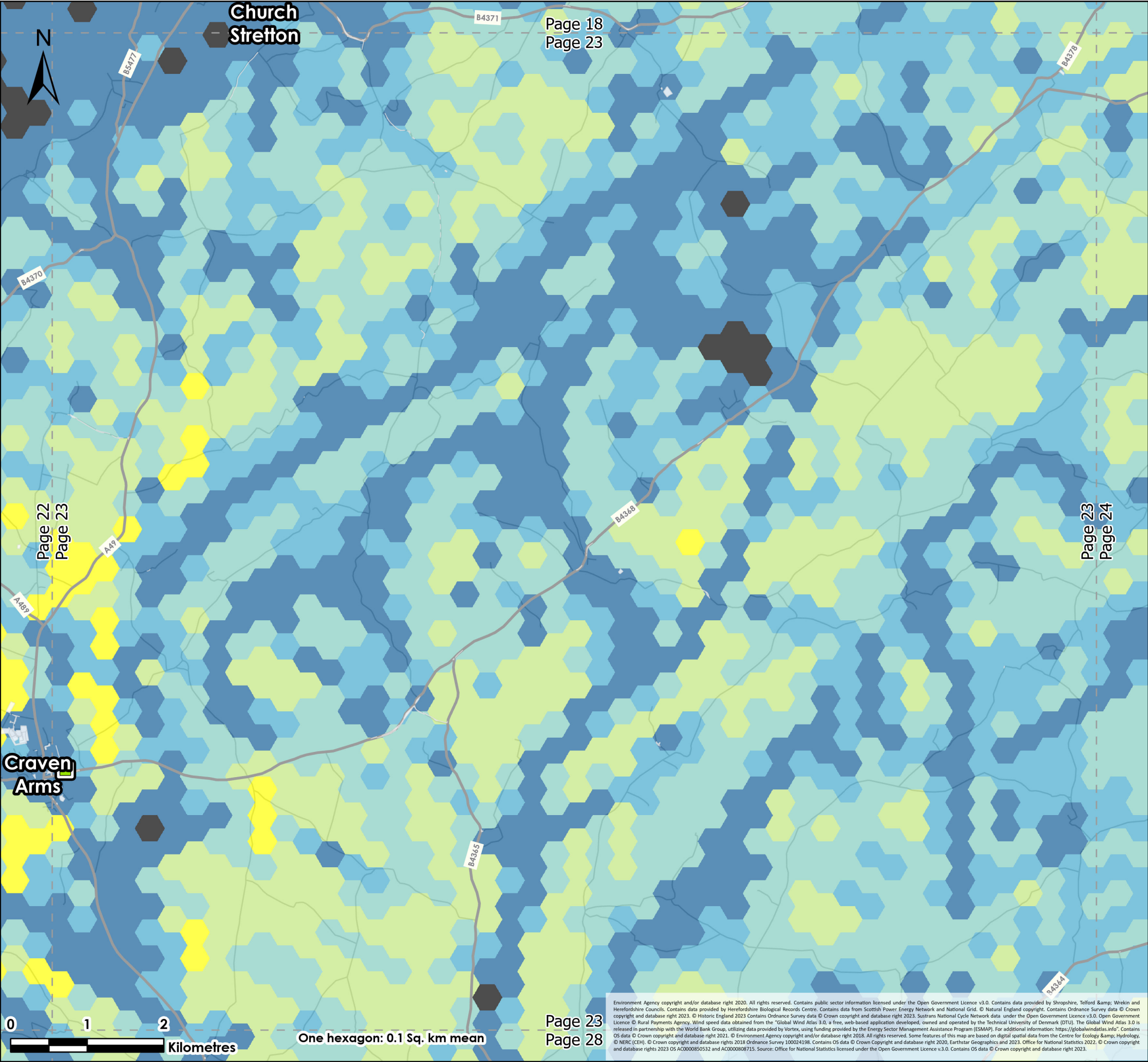
 **TACP**

4th Floor, James William House,  
9 Museum Pl, Cardiff CF10 3BD

The Marches LEP  
Marches Land Use Study  
Land Use Opportunity - Wind  
Sheet 22 of 48

Drawing no.: 61093\_DWG\_LandUseOppWind





Legend

Local Authority Boundaries

Council Owned Land

Substation Capacity

High

Medium

Low/None

Wind Opportunity

Very High

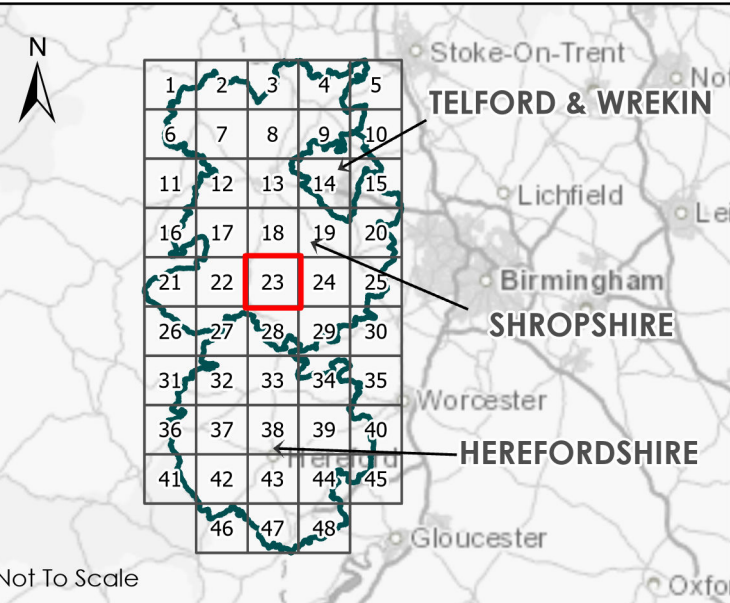
High

Medium

Low

Very Low

Unsuitable



|    |    |          |             |    |     |    |
|----|----|----------|-------------|----|-----|----|
| P2 | S3 | 15/09/23 | Wind        | ZD | TLW | LC |
| V. | S. | Date     | Description | B. | C.  | A. |

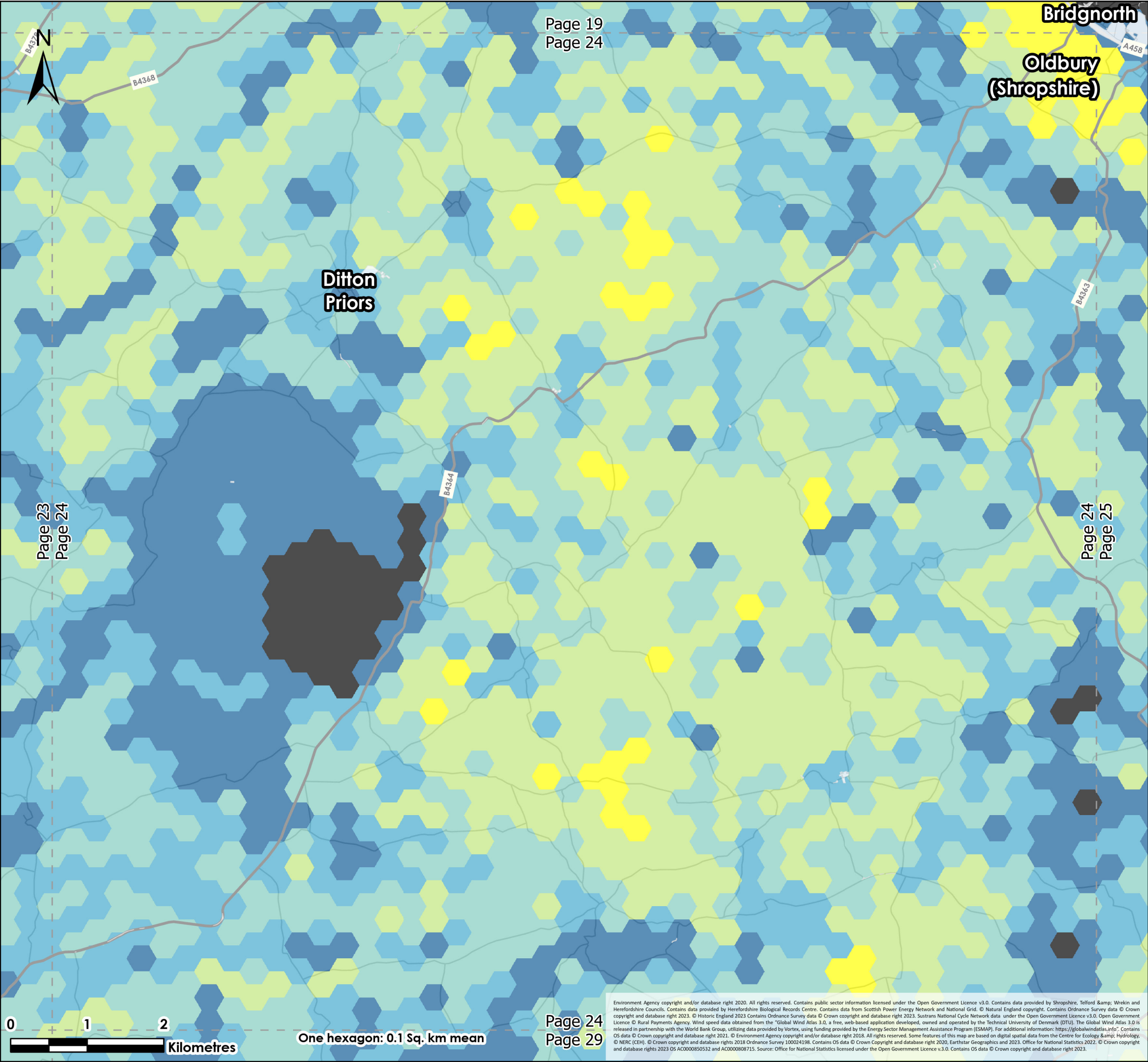
**TACP**

4th Floor, James William House,  
9 Museum Pl, Cardiff CF10 3BD

The Marches LEP  
Marches Land Use Study  
Land Use Opportunity - Wind  
Sheet 23 of 48

|              |                          |
|--------------|--------------------------|
| Drawing no.: | 61093_DWG_LandUseOppWind |
|--------------|--------------------------|





**Legend**

Local Authority Boundaries

Council Owned Land

**Substation Capacity**

High

Medium

Low/None

**Wind Opportunity**

Very High

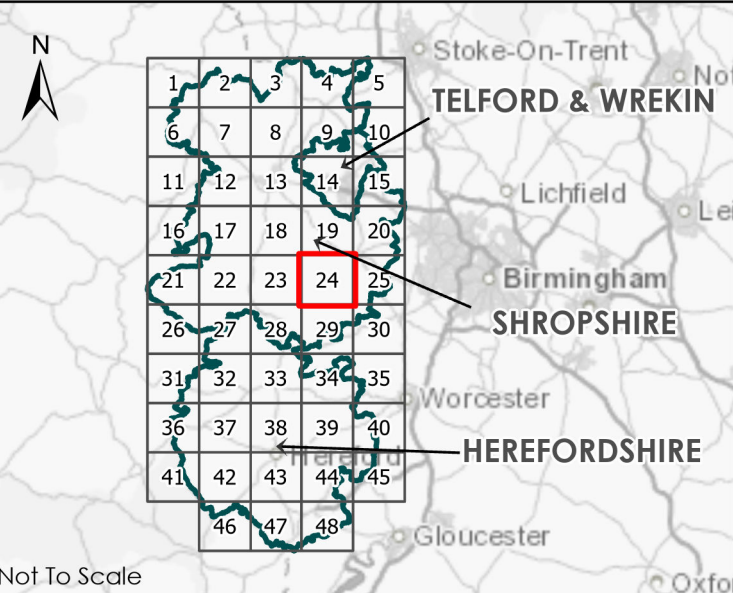
High

Medium

Low

Very Low

Unsuitable



Not To Scale

|    |    |          |             |    |     |    |
|----|----|----------|-------------|----|-----|----|
| P2 | S3 | 15/09/23 | Wind        | ZD | TLW | LC |
| V. | S. | Date     | Description | B. | C.  | A. |

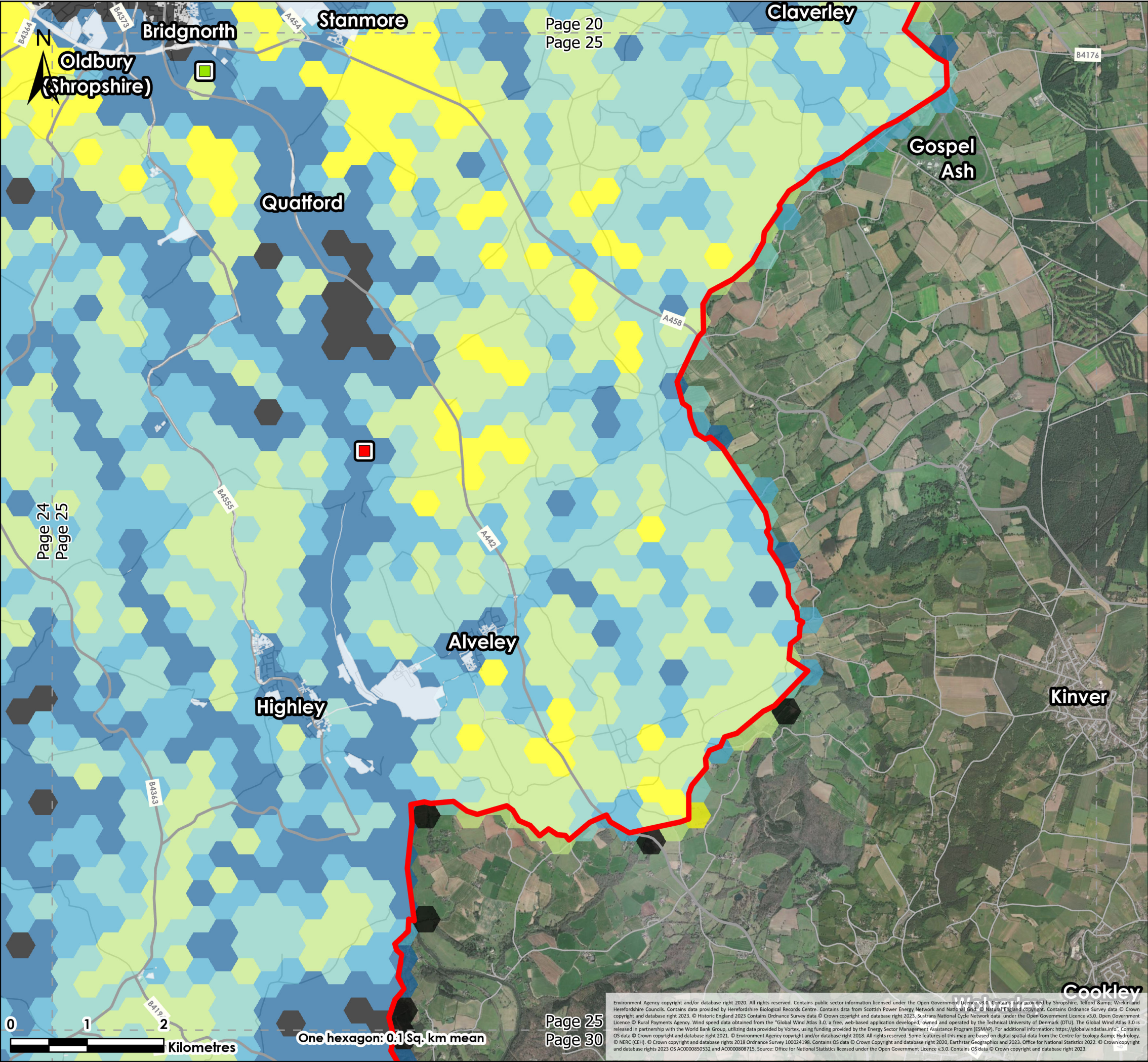
**TACP**

4th Floor, James William House,  
9 Museum Pl, Cardiff CF10 3BD

The Marches LEP  
Marches Land Use Study  
Land Use Opportunity - Wind  
Sheet 24 of 48

|              |                          |
|--------------|--------------------------|
| Drawing no.: | 61093_DWG_LandUseOppWind |
|--------------|--------------------------|





**Legend**

Local Authority Boundaries

Council Owned Land

**Substation Capacity**

High

Medium

Low/None

**Wind Opportunity**

Very High

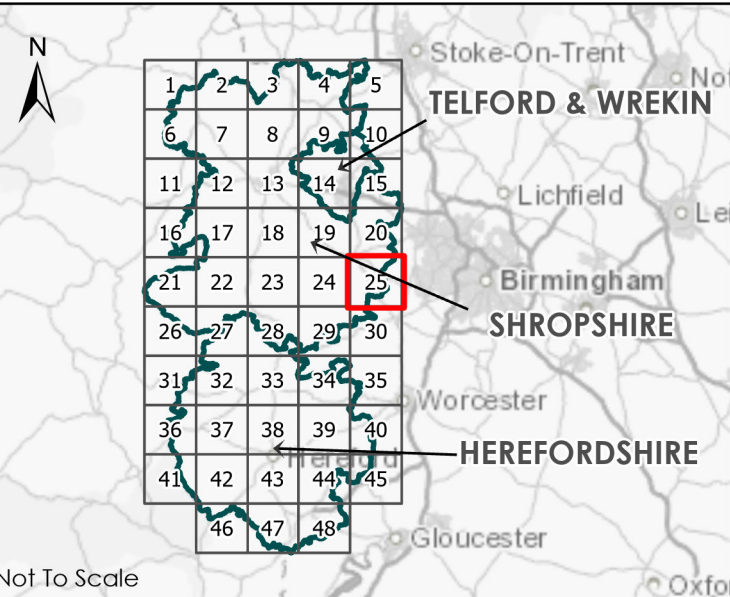
High

Medium

Low

Very Low

Unsuitable



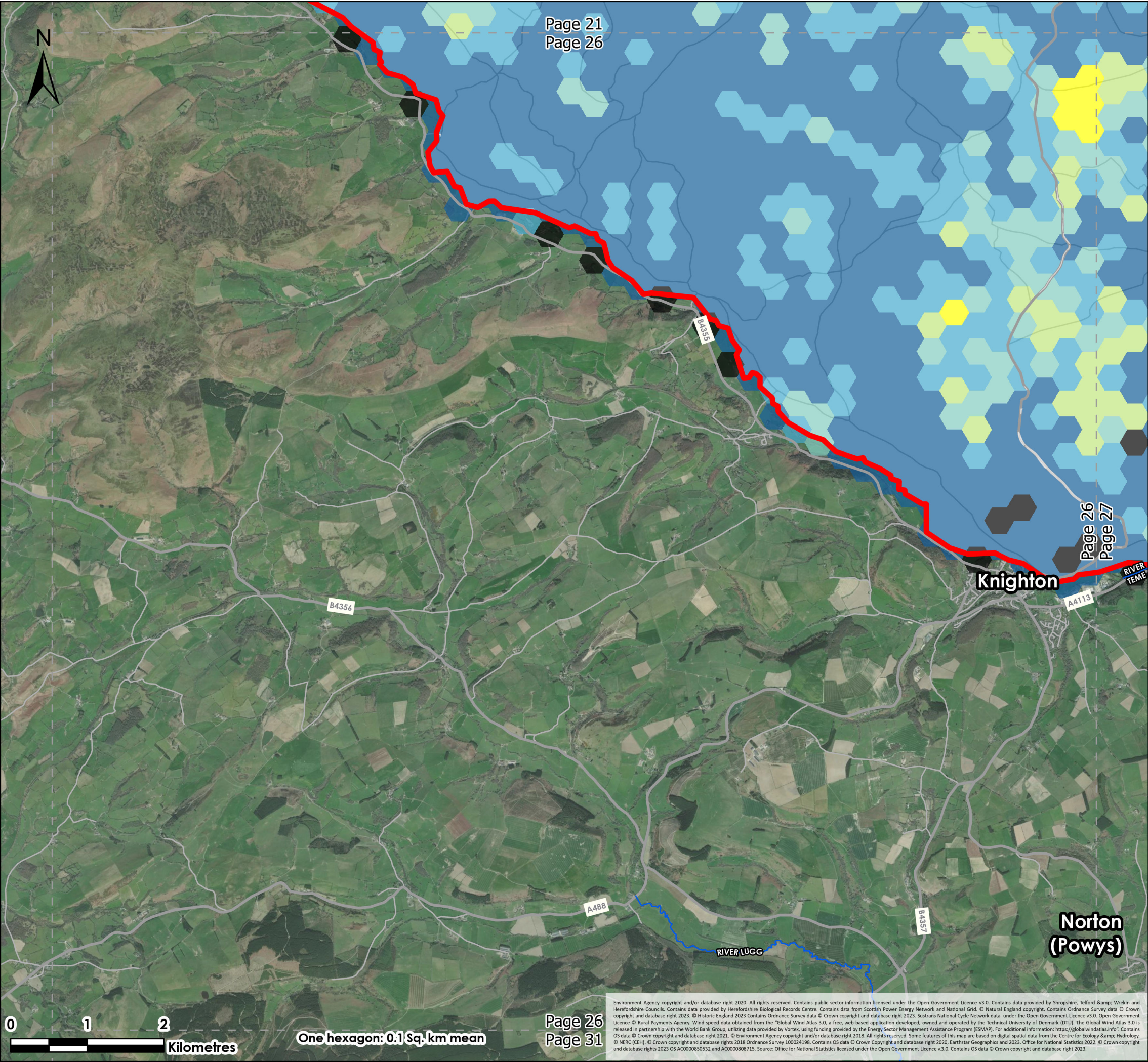
|    |    |          |             |    |     |    |
|----|----|----------|-------------|----|-----|----|
| P2 | S3 | 15/09/23 | Wind        | ZD | TLW | LC |
| V. | S. | Date     | Description | B. | C.  | A. |

4th Floor, James William House,  
9 Museum Pl, Cardiff CF10 3BD

The Marches LEP  
Marches Land Use Study  
Land Use Opportunity - Wind  
Sheet 25 of 48

|              |                          |
|--------------|--------------------------|
| Drawing no.: | 61093_DWG_LandUseOppWind |
|--------------|--------------------------|





**Legend**

Local Authority Boundaries

Council Owned Land

**Substation Capacity**

High

Medium

Low/None

**Wind Opportunity**

Very High

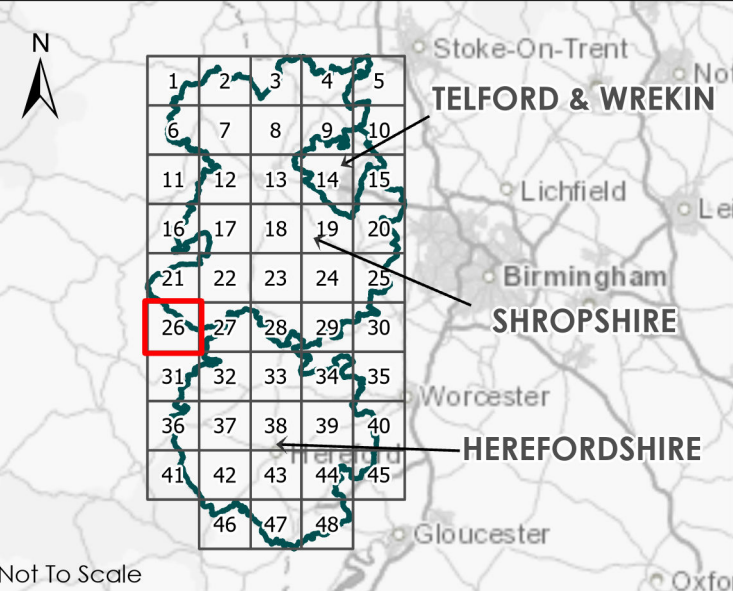
High

Medium

Low

Very Low

Unsuitable



|    |    |          |             |    |     |    |
|----|----|----------|-------------|----|-----|----|
| P2 | S3 | 15/09/23 | Wind        | ZD | TLW | LC |
| V. | S. | Date     | Description | B. | C.  | A. |

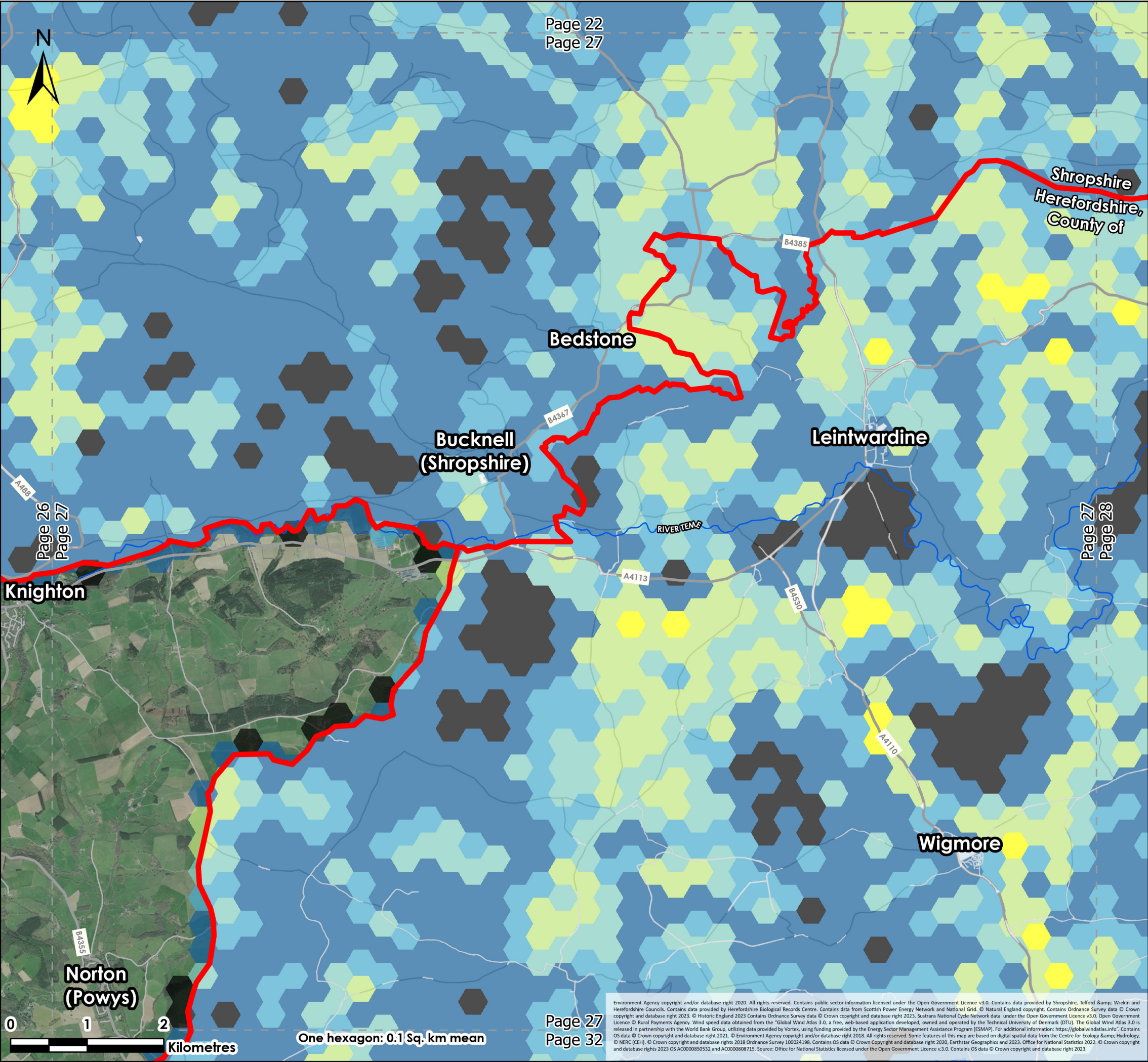
**TACP**

4th Floor, James William House,  
9 Museum Pl, Cardiff CF10 3BD

The Marches LEP  
Marches Land Use Study  
Land Use Opportunity - Wind  
Sheet 26 of 48

|              |                          |
|--------------|--------------------------|
| Drawing no.: | 61093_DWG_LandUseOppWind |
|--------------|--------------------------|





Legend

Local Authority Boundaries

Council Owned Land

Substation Capacity

High

Medium

Low/None

Wind Opportunity

Very High

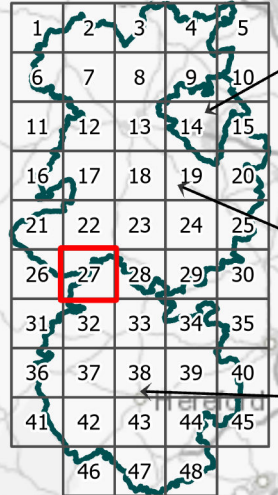
High

Medium

Low

Very Low

Unsuitable



Not To Scale

|    |    |          |             |    |     |    |
|----|----|----------|-------------|----|-----|----|
| P2 | S3 | 15/09/23 | Wind        | ZD | TLW | LC |
| V. | S. | Date     | Description | B. | C.  | A. |



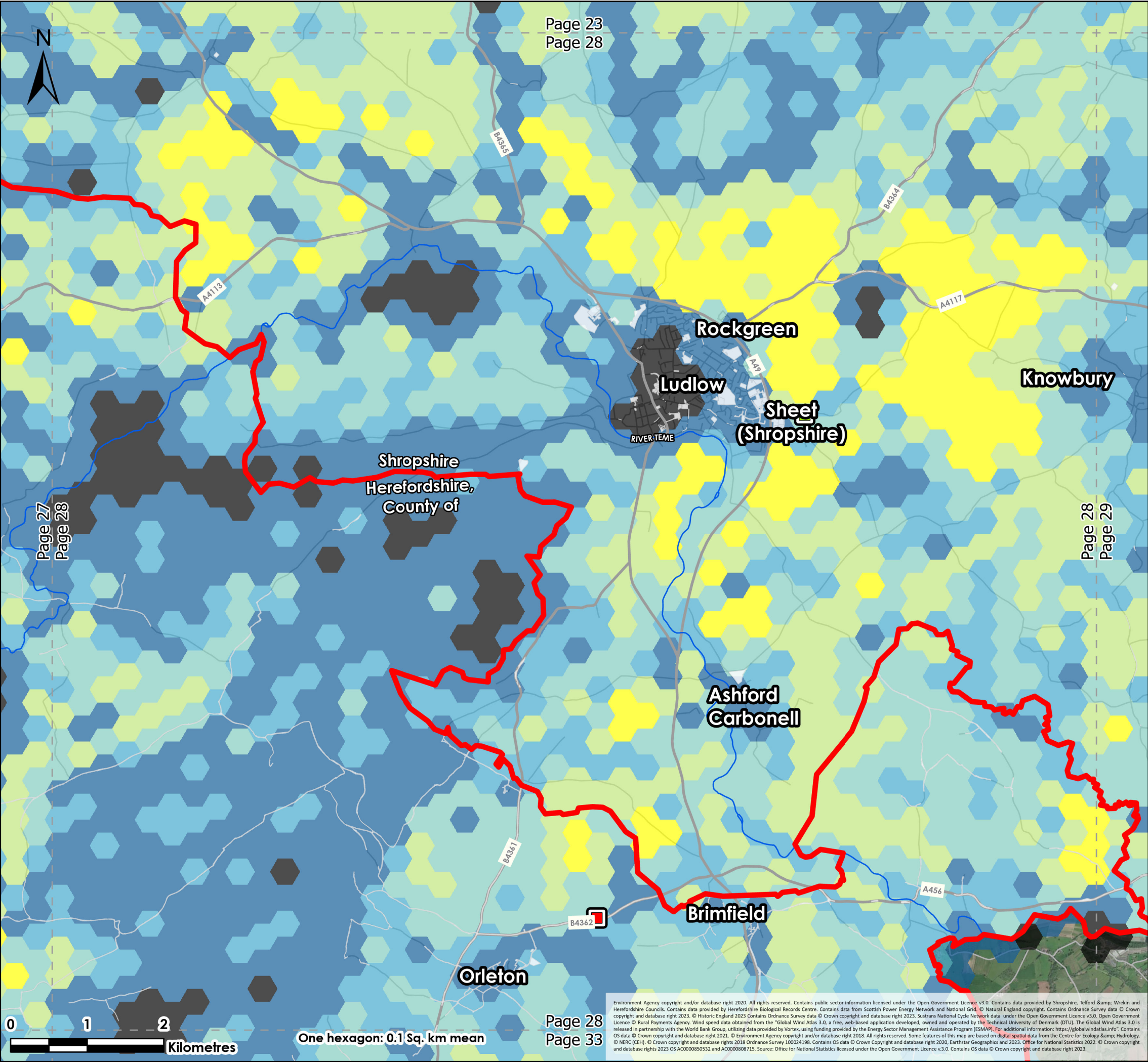
4th Floor, James William House,  
9 Museum Pl, Cardiff CF10 3BD

The Marches LEP  
Marches Land Use Study  
Land Use Opportunity - Wind  
Sheet 27 of 48

Drawing no.: 61093\_DWG\_LandUseOppWind

1:50,000 @ A3





**Legend**

Local Authority Boundaries

Council Owned Land

**Substation Capacity**

High

Medium

Low/None

**Wind Opportunity**

Very High

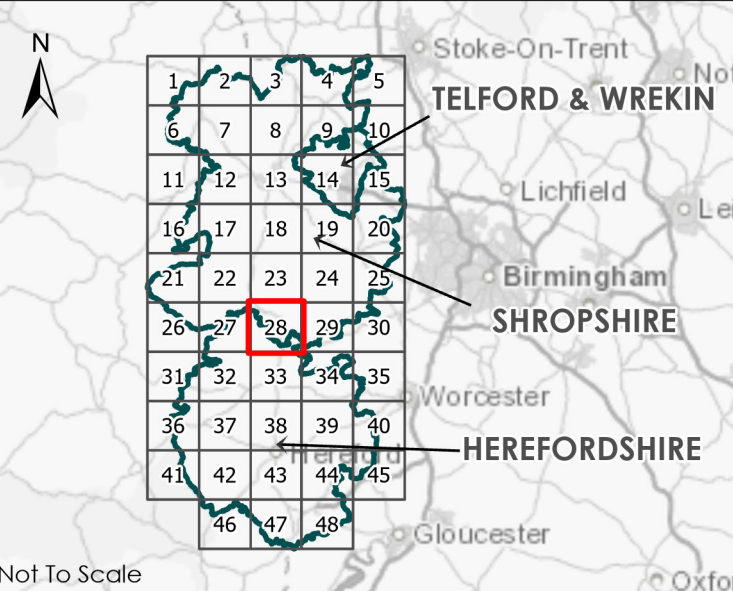
High

Medium

Low

Very Low

Unsuitable



|    |    |          |             |    |     |    |
|----|----|----------|-------------|----|-----|----|
| P2 | S3 | 15/09/23 | Wind        | ZD | TLW | LC |
| V. | S. | Date     | Description | B. | C.  | A. |

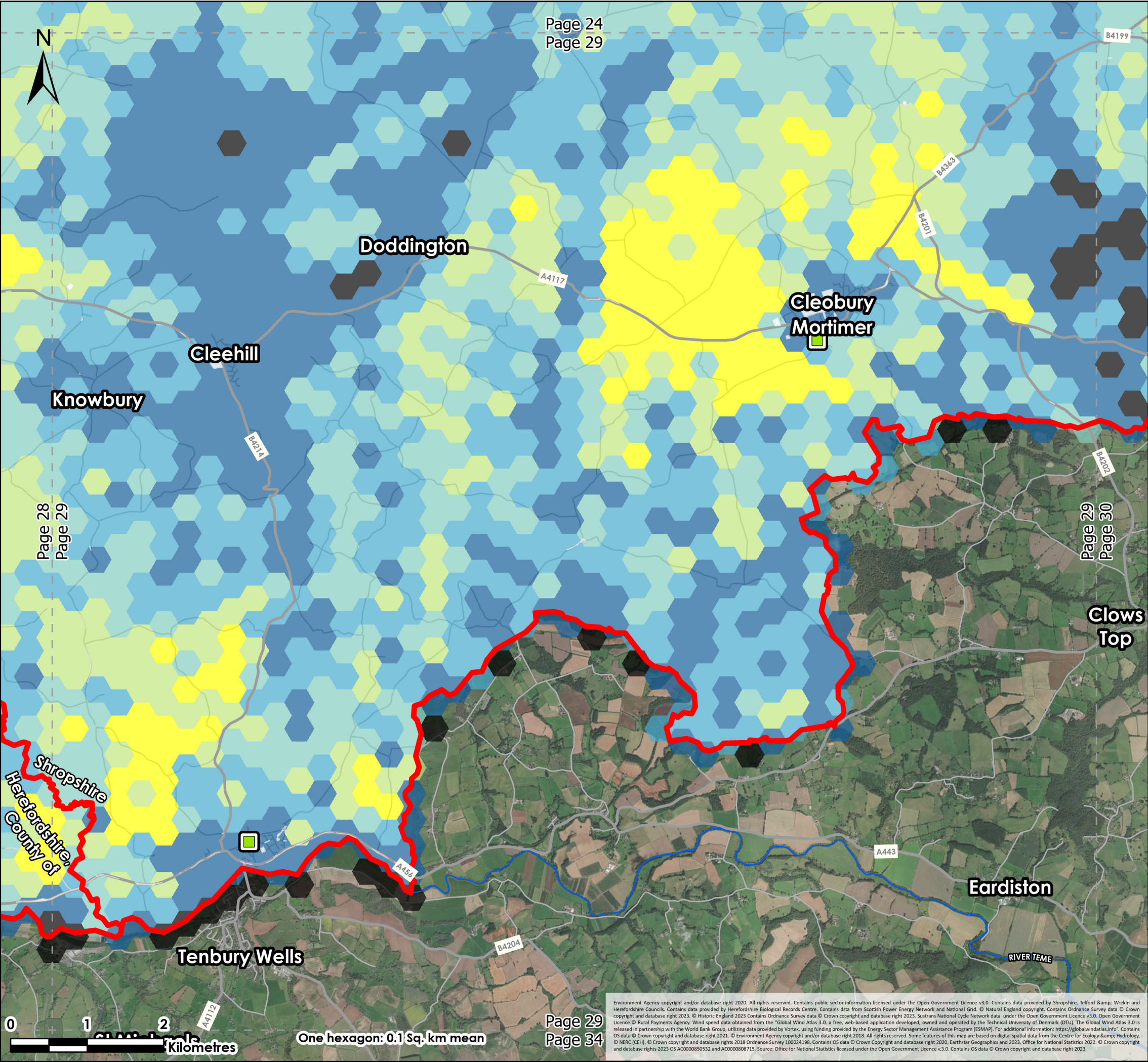
**TACP**

4th Floor, James William House,  
9 Museum Pl, Cardiff CF10 3BD

The Marches LEP  
Marches Land Use Study  
Land Use Opportunity - Wind  
Sheet 28 of 48

|              |                          |
|--------------|--------------------------|
| Drawing no.: | 61093_DWG_LandUseOppWind |
|--------------|--------------------------|





**Legend**

Local Authority Boundaries

Council Owned Land

**Substation Capacity**

High

Medium

Low/None

**Wind Opportunity**

Very High

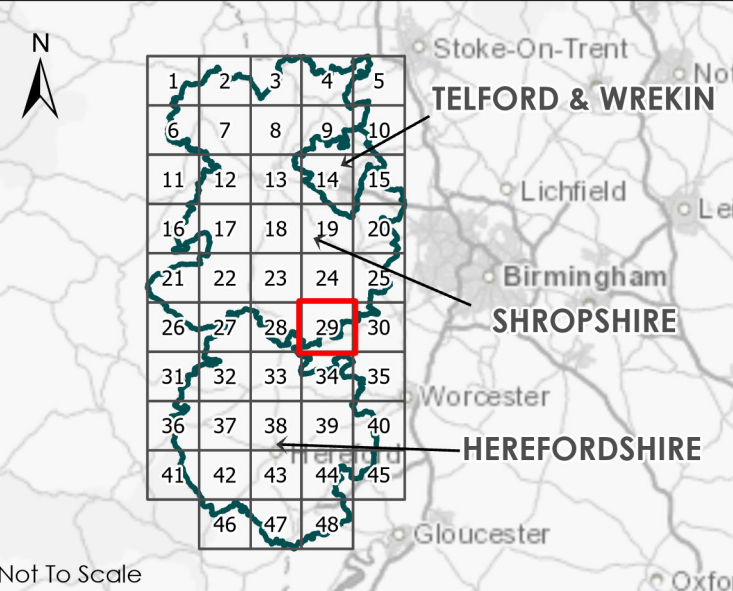
High

Medium

Low

Very Low

Unsuitable



|    |    |          |             |    |     |    |
|----|----|----------|-------------|----|-----|----|
| P2 | S3 | 15/09/23 | Wind        | ZD | TLW | LC |
| V. | S. | Date     | Description | B. | C.  | A. |

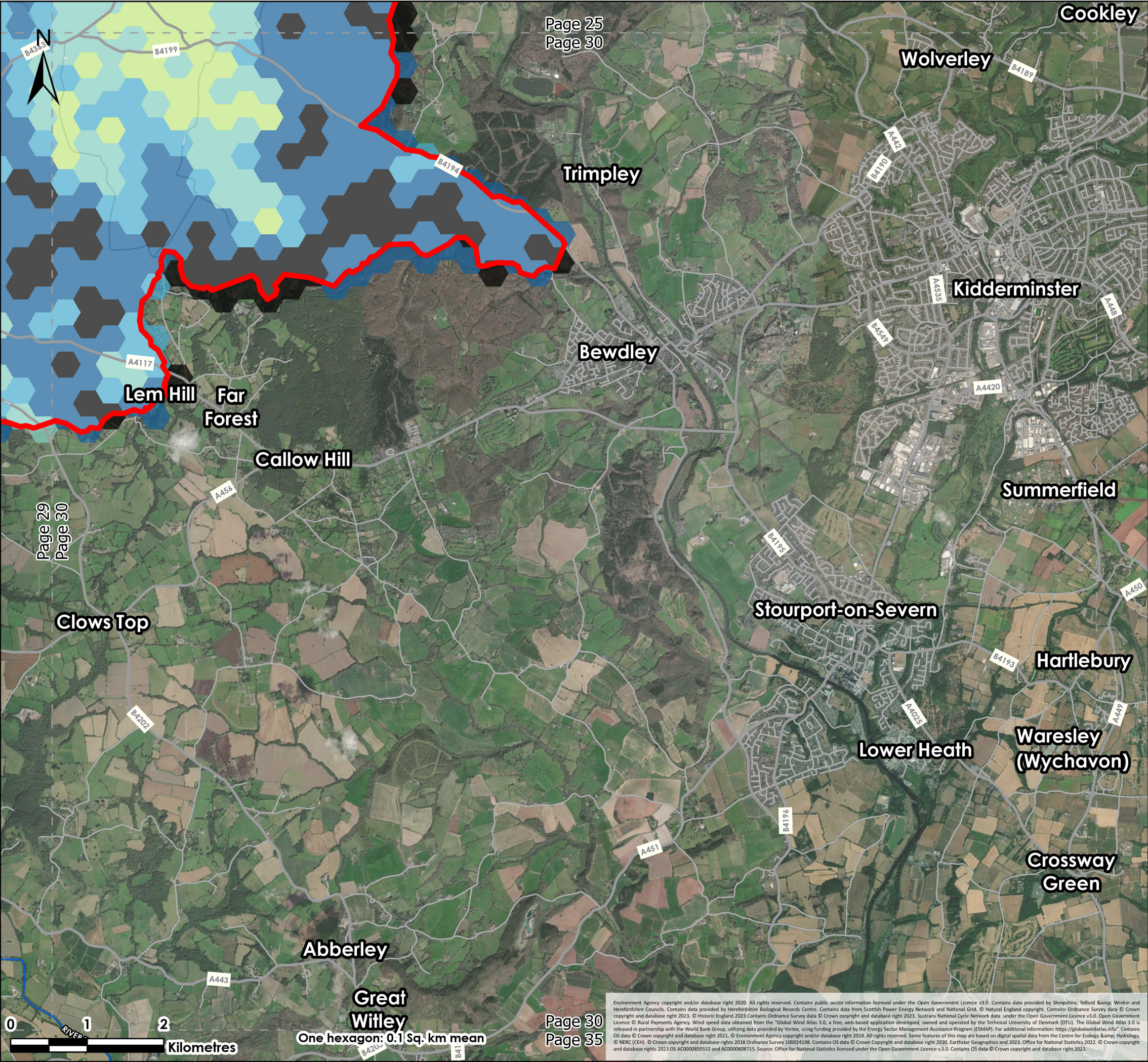
**TACP**

4th Floor, James William House,  
9 Museum Pl, Cardiff CF10 3BD

The Marches LEP  
Marches Land Use Study  
Land Use Opportunity - Wind  
Sheet 29 of 48

|              |                          |
|--------------|--------------------------|
| Drawing no.: | 61093_DWG_LandUseOppWind |
|--------------|--------------------------|





Legend

Local Authority Boundaries

Council Owned Land

Substation Capacity

High

Medium

Low/None

Wind Opportunity

Very High

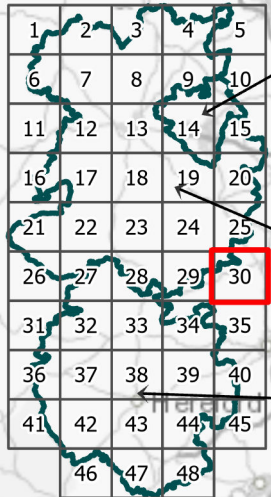
High

Medium

Low

Very Low

Unsuitable



Not To Scale

|    |    |          |             |    |     |    |
|----|----|----------|-------------|----|-----|----|
| P2 | S3 | 15/09/23 | Wind        | ZD | TLW | LC |
| V. | S. | Date     | Description | B. | C.  | A. |

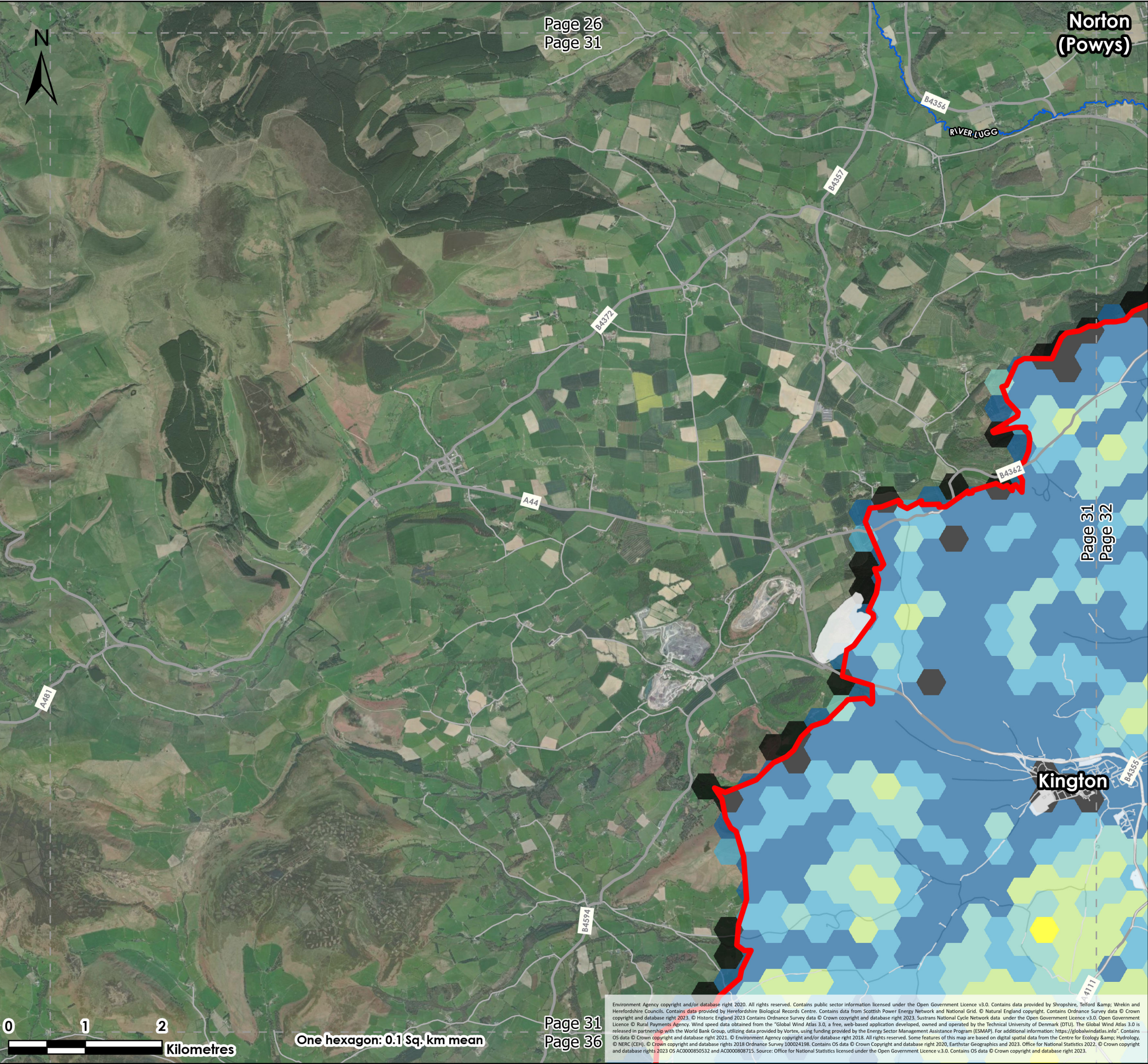


4th Floor, James William House,  
9 Museum Pl, Cardiff CF10 3BD

The Marches LEP  
Marches Land Use Study  
Land Use Opportunity - Wind  
Sheet 30 of 48

Drawing no.: 61093\_DWG\_LandUseOppWind





**Legend**

Local Authority Boundaries

Council Owned Land

**Substation Capacity**

High

Medium

Low/None

**Wind Opportunity**

Very High

High

Medium

Low

Very Low

Unsuitable

Not To Scale

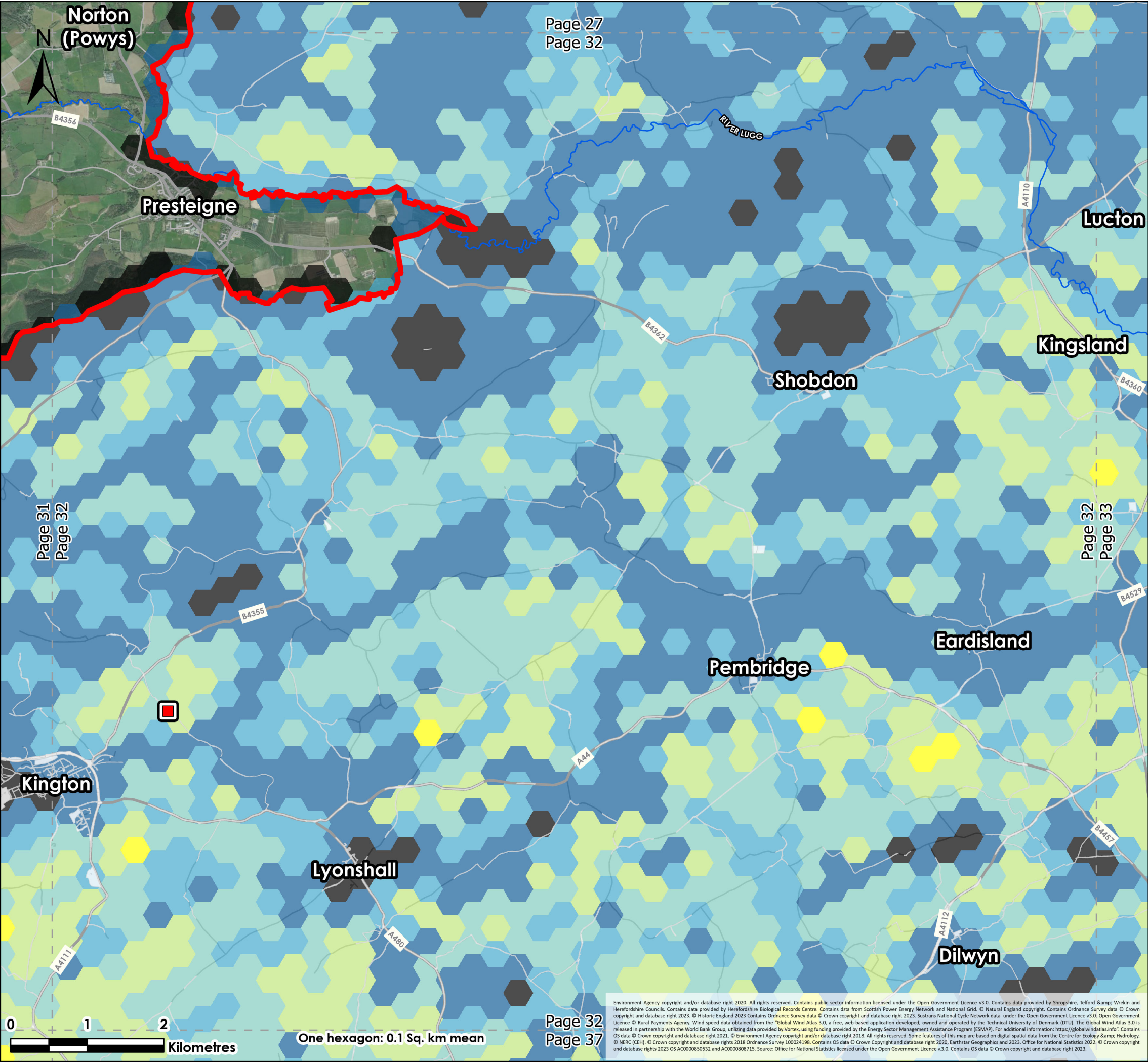
|    |    |          |             |    |     |    |
|----|----|----------|-------------|----|-----|----|
| P2 | S3 | 15/09/23 | Wind        | ZD | TLW | LC |
| V. | S. | Date     | Description | B. | C.  | A. |

4th Floor, James William House,  
9 Museum Pl, Cardiff CF10 3BD

The Marches LEP  
Marches Land Use Study  
Land Use Opportunity - Wind  
Sheet 31 of 48

Drawing no.: 61093\_DWG\_LandUseOppWind





**Legend**

Local Authority Boundaries

Council Owned Land

**Substation Capacity**

High

Medium

Low/None

**Wind Opportunity**

Very High

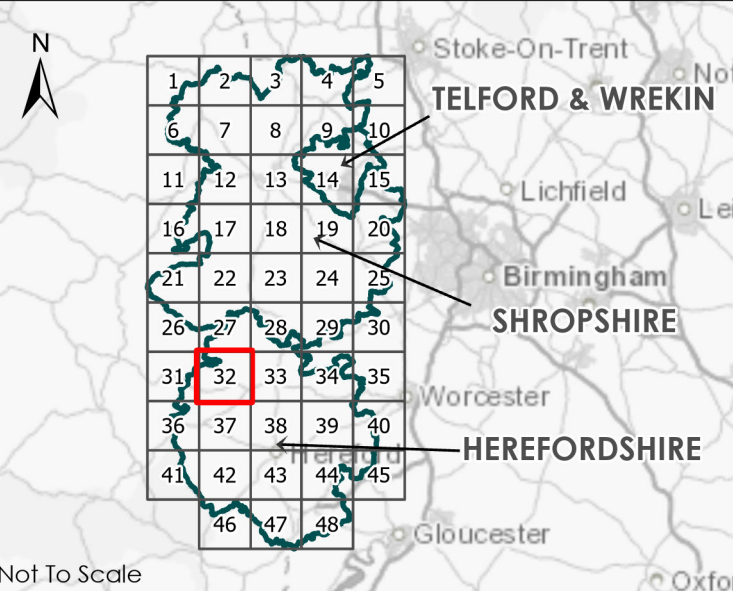
High

Medium

Low

Very Low

Unsuitable



|    |    |          |             |    |     |    |
|----|----|----------|-------------|----|-----|----|
| P2 | S3 | 15/09/23 | Wind        | ZD | TLW | LC |
| V. | S. | Date     | Description | B. | C.  | A. |

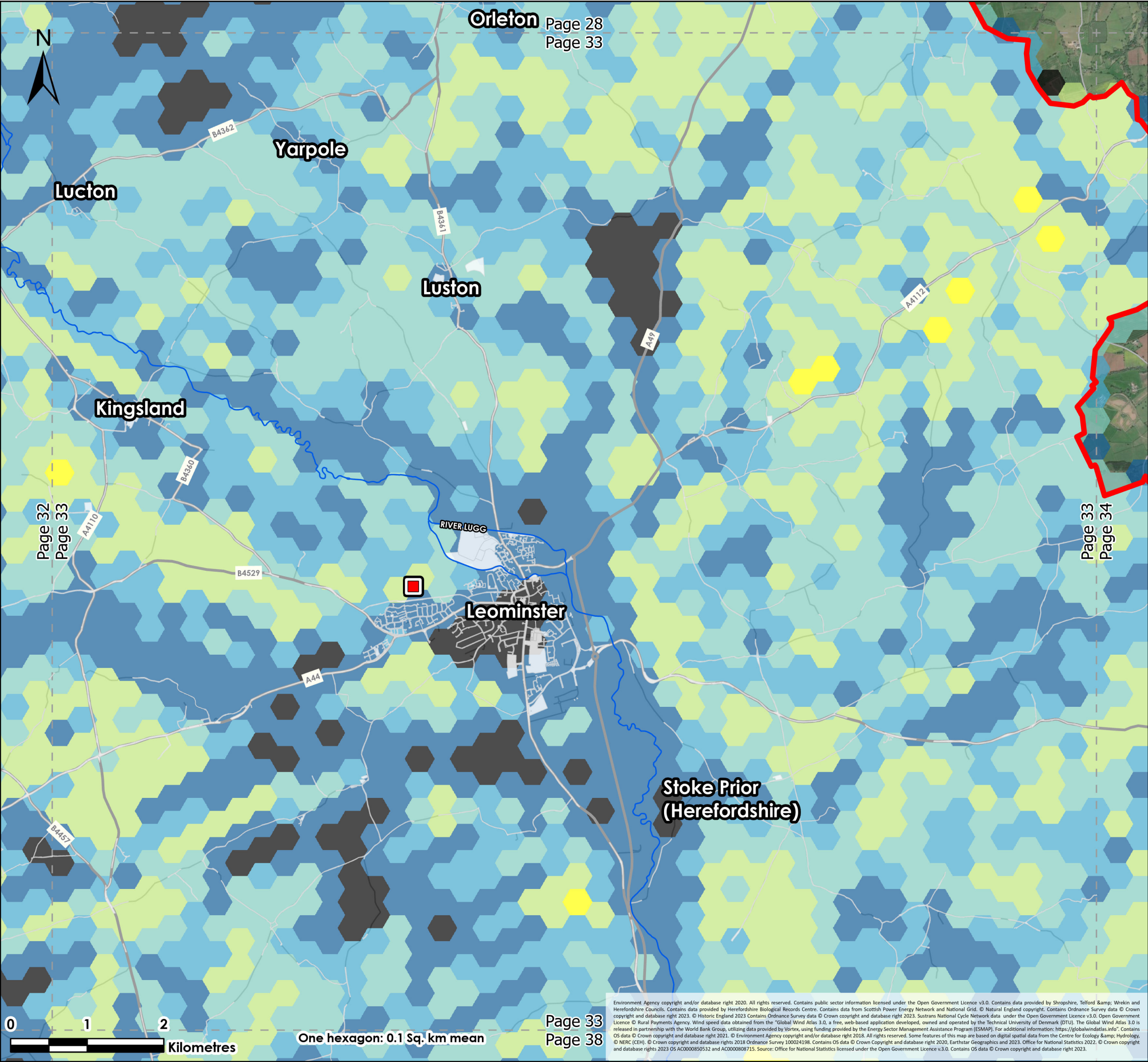
**TACP**

4th Floor, James William House,  
9 Museum Pl, Cardiff CF10 3BD

The Marches LEP  
Marches Land Use Study  
Land Use Opportunity - Wind  
Sheet 32 of 48

|              |                          |
|--------------|--------------------------|
| Drawing no.: | 61093_DWG_LandUseOppWind |
|--------------|--------------------------|





**Legend**

Local Authority Boundaries

Council Owned Land

**Substation Capacity**

High

Medium

Low/None

**Wind Opportunity**

Very High

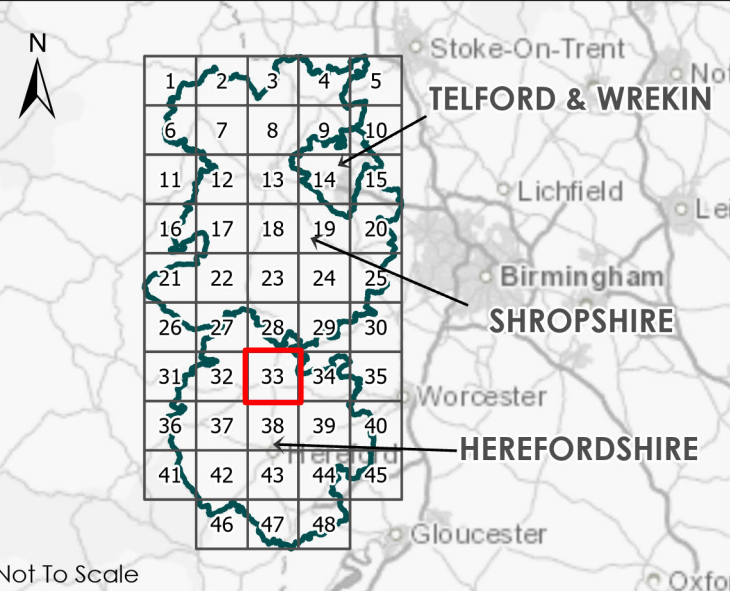
High

Medium

Low

Very Low

Unsuitable



Not To Scale

|    |    |          |             |    |     |    |
|----|----|----------|-------------|----|-----|----|
| P2 | S3 | 15/09/23 | Wind        | ZD | TLW | LC |
| V. | S. | Date     | Description | B. | C.  | A. |

**TACP**

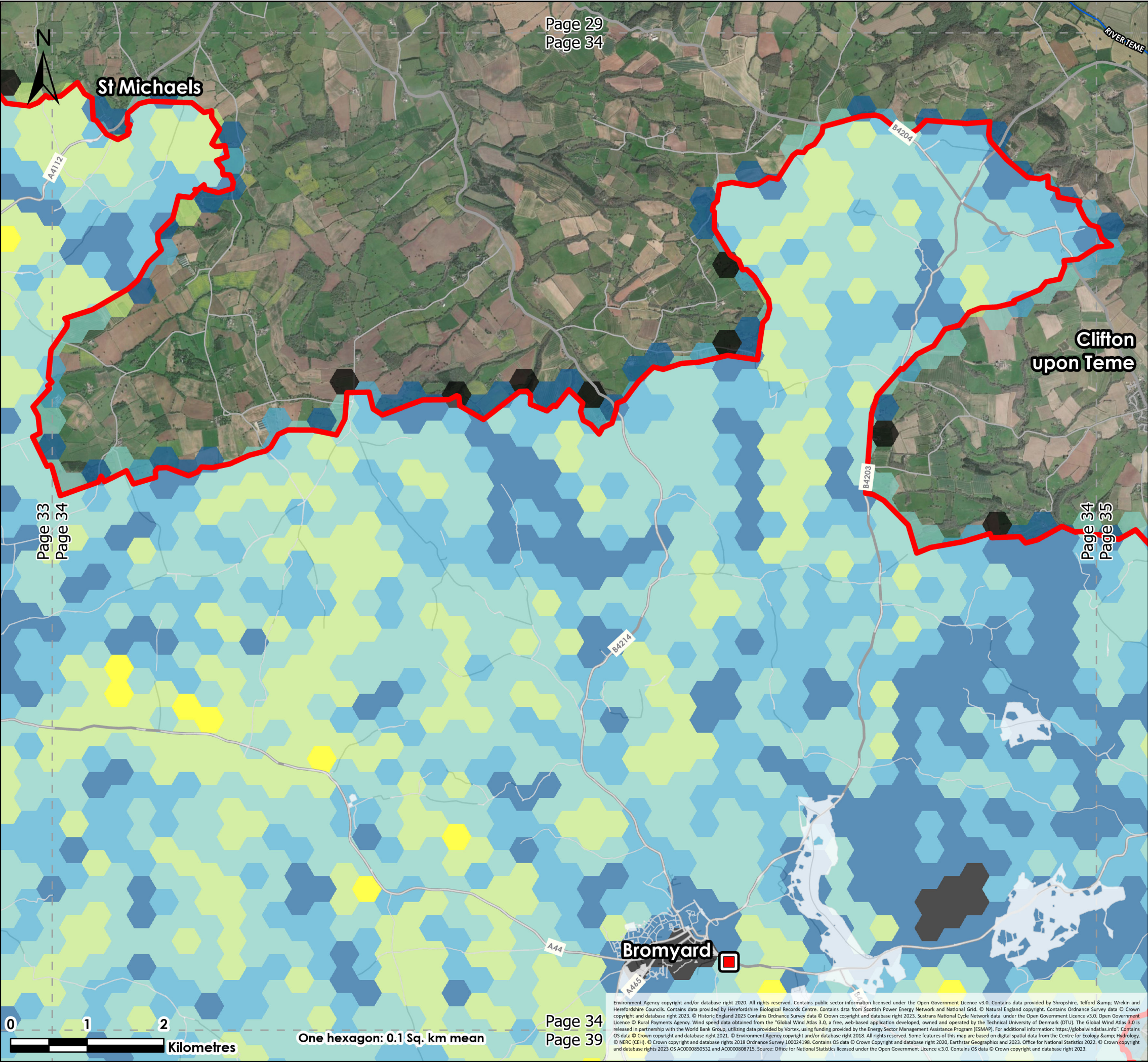
4th Floor, James William House,  
9 Museum Pl, Cardiff CF10 3BD

The Marches LEP  
Marches Land Use Study  
Land Use Opportunity - Wind  
Sheet 33 of 48

Drawing no.: 61093\_DWG\_LandUseOppWind

Environment Agency copyright and/or database right 2020. All rights reserved. Contains public sector information licensed under the Open Government Licence v3.0. Contains data provided by Shropshire, Telford & Wrekin and Herefordshire Councils. Contains data provided by Herefordshire Biological Records Centre. Contains data from Scottish Power Energy Network and National Grid. © Natural England copyright. Contains Ordnance Survey data © Crown copyright and database right 2023. © Historic England 2023 Contains Ordnance Survey data © Crown copyright and database right 2023. Sustrans National Cycle Network data under the Open Government Licence v3.0. Open Government Licence © Rural Payments Agency. Wind speed data obtained from the "Global Wind Atlas 3.0, a free, web-based application developed, owned and operated by the Technical University of Denmark (DTU). The Global Wind Atlas 3.0 is released in partnership with the World Bank Group, utilizing data provided by Vortex, using funding provided by the Energy Sector Management Assistance Program (ESMAP). For additional information: <https://globalwindatlas.info/>. Contains OS data © Crown copyright and database right 2021. © Environment Agency copyright and/or database right 2018. All rights reserved. Some features of this map are based on digital spatial data from the Centre for Ecology & Hydrology, © NERC (CEH). © Crown copyright and database rights 2018 Ordnance Survey 100024198. Contains OS data © Crown Copyright and database right 2020, Earthstar Geographics and 2023. Office for National Statistics 2022. © Crown copyright and database rights 2023 OS AC000080532 and AC000080715. Source: Office for National Statistics licensed under the Open Government Licence v3.0. Contains OS data © Crown copyright and database right 2023.





Legend

Local Authority Boundaries

Council Owned Land

Substation Capacity

High

Medium

Low/None

Wind Opportunity

Very High

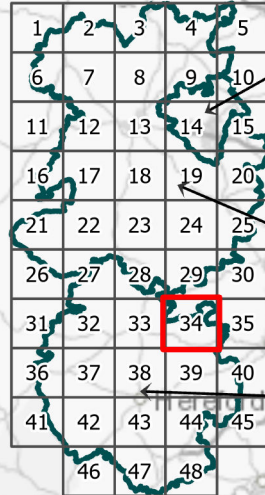
High

Medium

Low

Very Low

Unsuitable



Not To Scale

|    |    |          |             |    |     |    |
|----|----|----------|-------------|----|-----|----|
| P2 | S3 | 15/09/23 | Wind        | ZD | TLW | LC |
| V. | S. | Date     | Description | B. | C.  | A. |

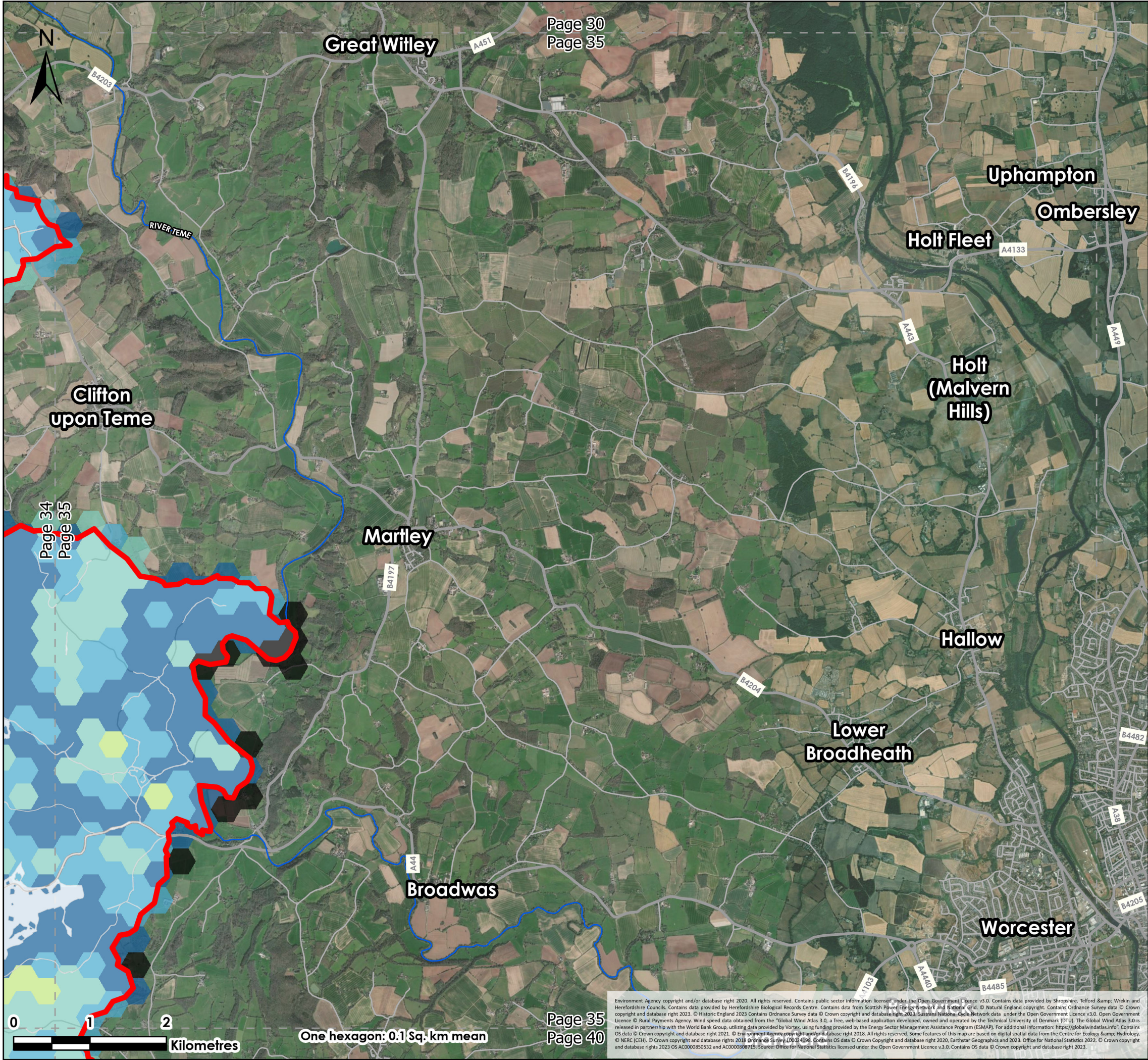


4th Floor, James William House,  
9 Museum Pl, Cardiff CF10 3BD

The Marches LEP  
Marches Land Use Study  
Land Use Opportunity - Wind  
Sheet 34 of 48

Drawing no.: 61093\_DWG\_LandUseOppWind





**Legend**

Local Authority Boundaries

Council Owned Land

**Substation Capacity**

High

Medium

Low/None

**Wind Opportunity**

Very High

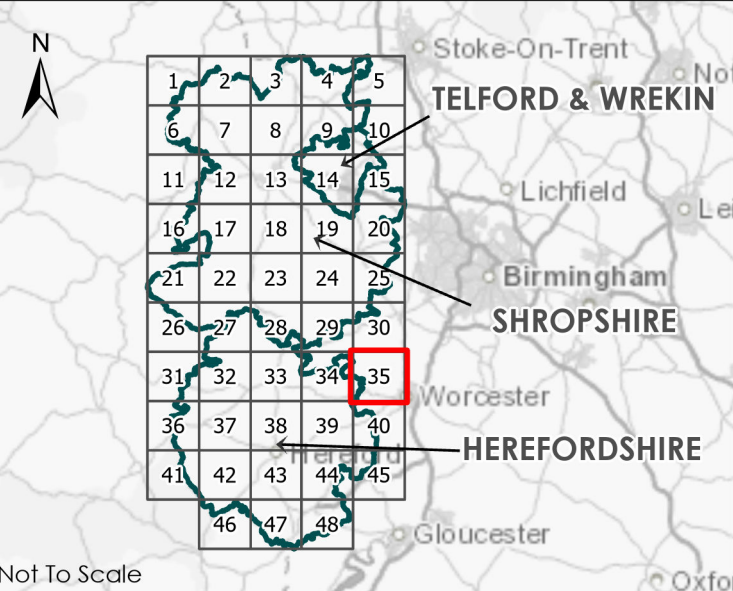
High

Medium

Low

Very Low

Unsuitable



|    |    |          |             |    |     |    |
|----|----|----------|-------------|----|-----|----|
| P2 | S3 | 15/09/23 | Wind        | ZD | TLW | LC |
| V. | S. | Date     | Description | B. | C.  | A. |

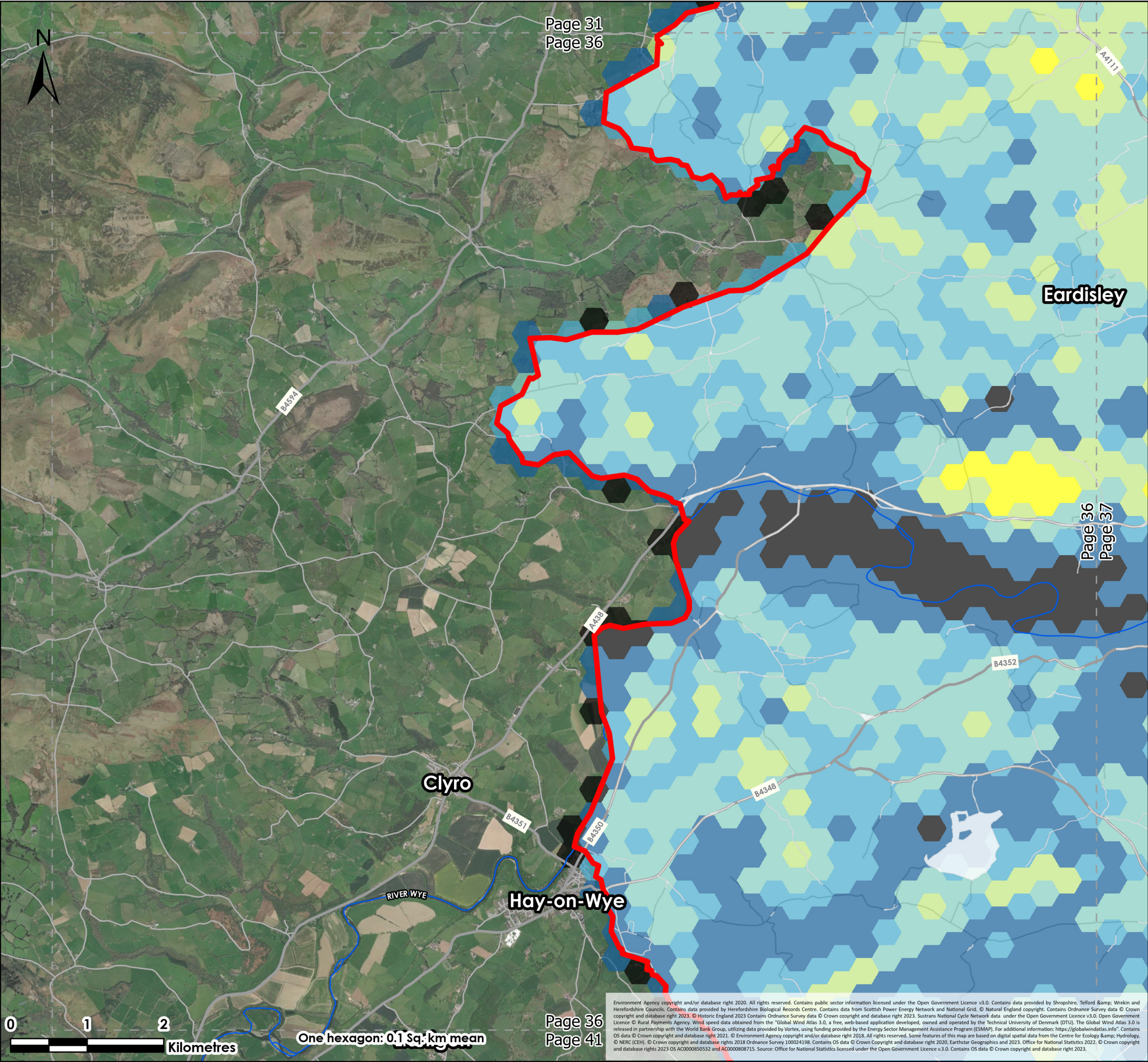
4th Floor, James William House,  
9 Museum Pl, Cardiff CF10 3BD

The Marches LEP  
Marches Land Use Study  
Land Use Opportunity - Wind  
Sheet 35 of 48

Drawing no.: 61093\_DWG\_LandUseOppWind

Environment Agency copyright and/or database right 2020. All rights reserved. Contains public sector information licensed under the Open Government Licence v3.0. Contains data provided by Shropshire, Telford & Wrekin and Herefordshire Councils. Contains data provided by Herefordshire Biological Records Centre. Contains data from Scottish Power Energy Network and National Grid. © Natural England copyright. Contains Ordnance Survey data © Crown copyright and database right 2023. © Historic England 2023 Contains Ordnance Survey data © Crown copyright and database right 2023. Sustrans National Cycle Network data under the Open Government Licence v3.0. Open Government Licence © Rural Payments Agency. Wind speed data obtained from the "Global Wind Atlas 3.0", a free, web-based application developed, owned and operated by the Technical University of Denmark (DTU). The Global Wind Atlas 3.0 is released in partnership with the World Bank Group, utilizing data provided by Vortex, using funding provided by the Energy Sector Management Assistance Program (ESMAP). For additional information: <https://globalwindatlas.info/>. Contains OS data © Crown copyright and database right 2021. © Environment Agency copyright and/or database right 2018. All rights reserved. Some features of this map are based on digital spatial data from the Centre for Ecology & Hydrology. © NERC (CEH). © Crown copyright and database rights 2018 © Ordnance Survey 100024308. Contains OS data © Crown Copyright and database right 2020, Earthstar Geographics and 2023. Office for National Statistics 2022. © Crown copyright and database rights 2023 OS AC0000850532 and AC0000808715. Source: Office for National Statistics licensed under the Open Government Licence v3.0. Contains OS data © Crown copyright and database right 2023.





**Legend**

Local Authority Boundaries

Council Owned Land

**Substation Capacity**

High

Medium

Low/None

**Wind Opportunity**

Very High

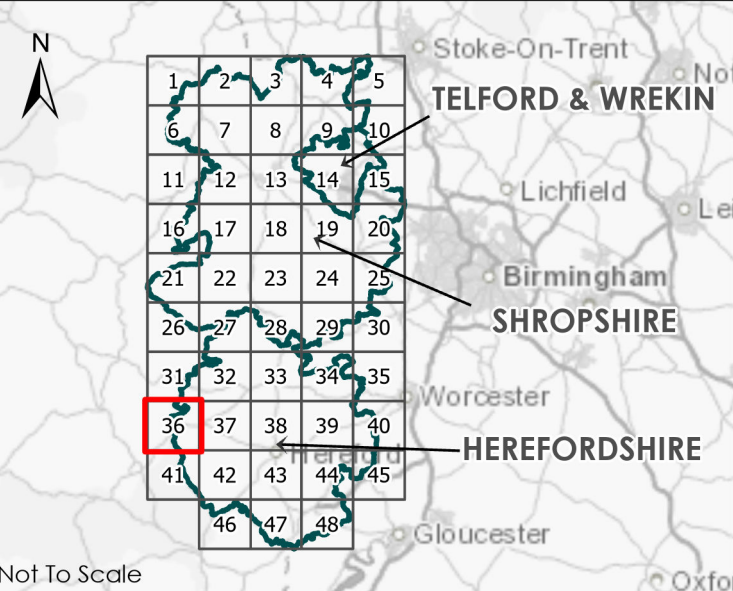
High

Medium

Low

Very Low

Unsuitable



Not To Scale

|    |    |          |             |    |     |    |
|----|----|----------|-------------|----|-----|----|
| P2 | S3 | 15/09/23 | Wind        | ZD | TLW | LC |
| V. | S. | Date     | Description | B. | C.  | A. |

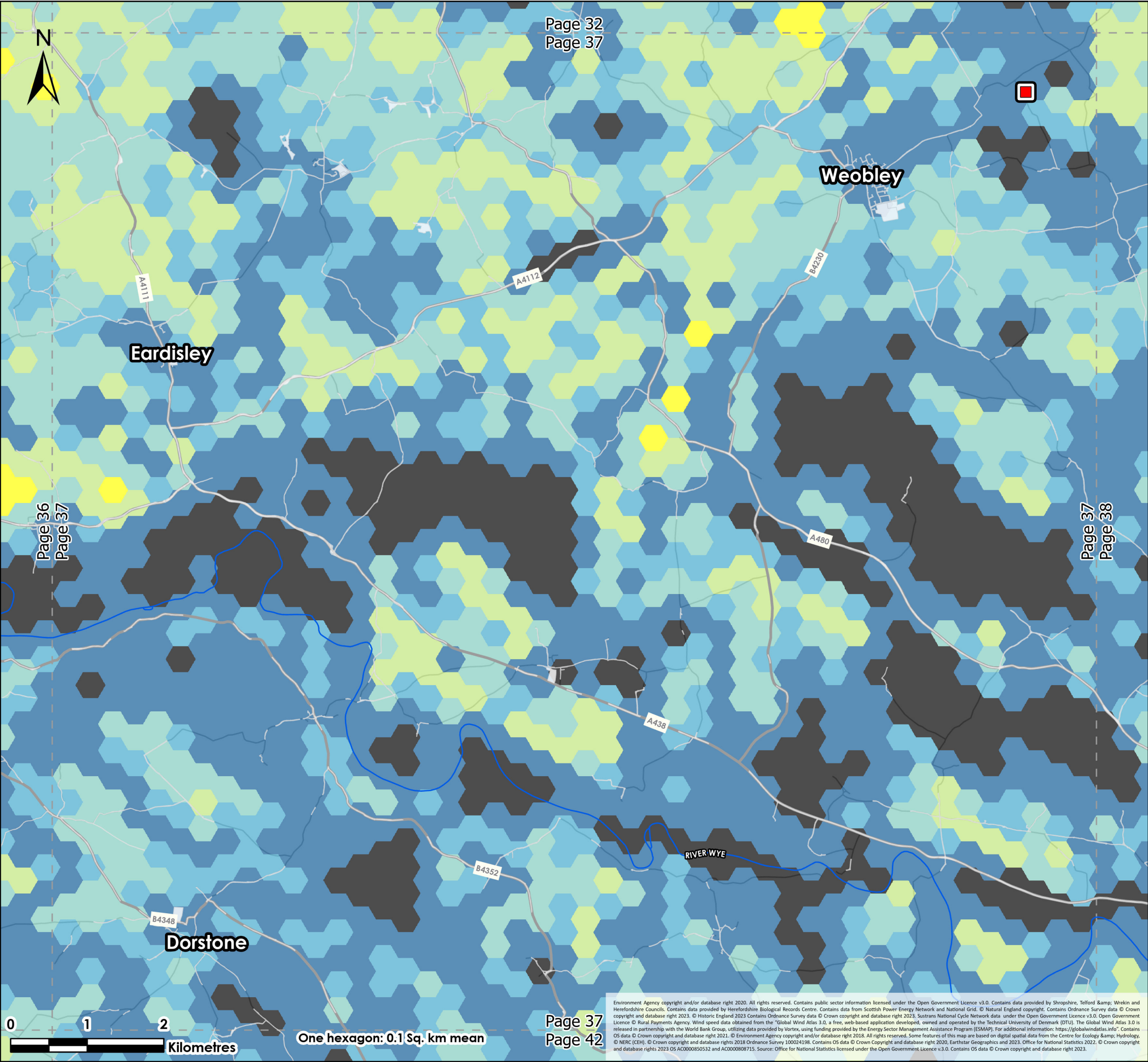
**TACP**

4th Floor, James William House,  
9 Museum Pl, Cardiff CF10 3BD

The Marches LEP  
Marches Land Use Study  
Land Use Opportunity - Wind  
Sheet 36 of 48

|              |                          |
|--------------|--------------------------|
| Drawing no.: | 61093_DWG_LandUseOppWind |
|--------------|--------------------------|





**Legend**

Local Authority Boundaries

Council Owned Land

**Substation Capacity**

High

Medium

Low/None

**Wind Opportunity**

Very High

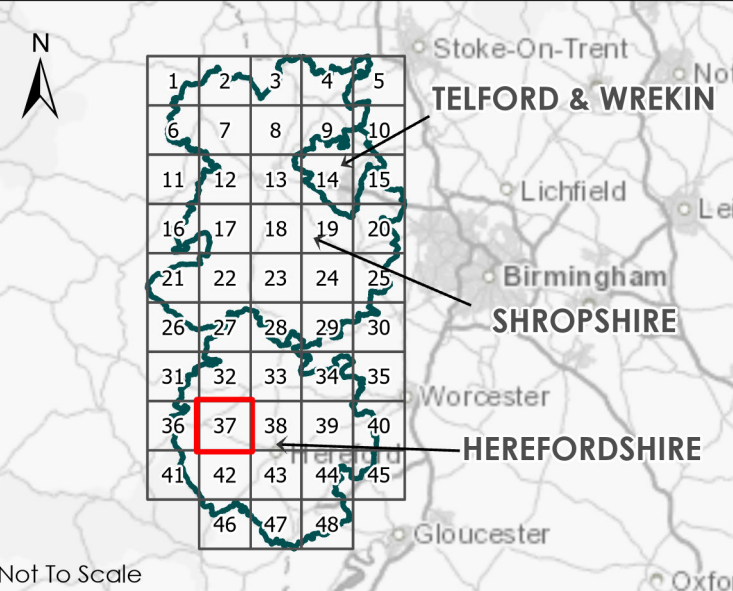
High

Medium

Low

Very Low

Unsuitable



Not To Scale

|    |    |          |             |    |     |    |
|----|----|----------|-------------|----|-----|----|
| P2 | S3 | 15/09/23 | Wind        | ZD | TLW | LC |
| V. | S. | Date     | Description | B. | C.  | A. |

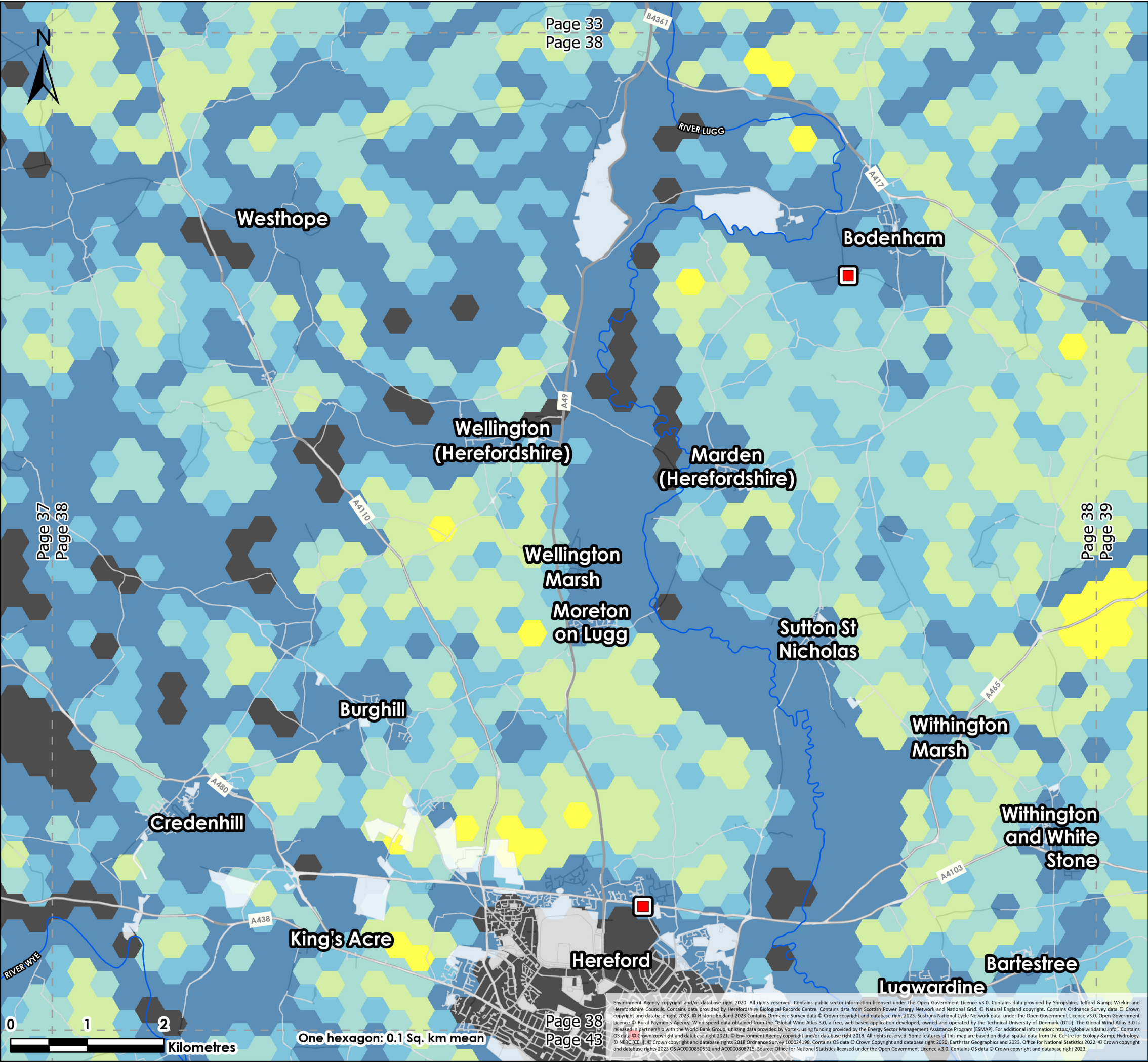
**TACP**

4th Floor, James William House,  
9 Museum Pl, Cardiff CF10 3BD

The Marches LEP  
Marches Land Use Study  
Land Use Opportunity - Wind  
Sheet 37 of 48

|              |                          |
|--------------|--------------------------|
| Drawing no.: | 61093_DWG_LandUseOppWind |
|--------------|--------------------------|





**Legend**

Local Authority Boundaries

Council Owned Land

**Substation Capacity**

High

Medium

Low/None

**Wind Opportunity**

Very High

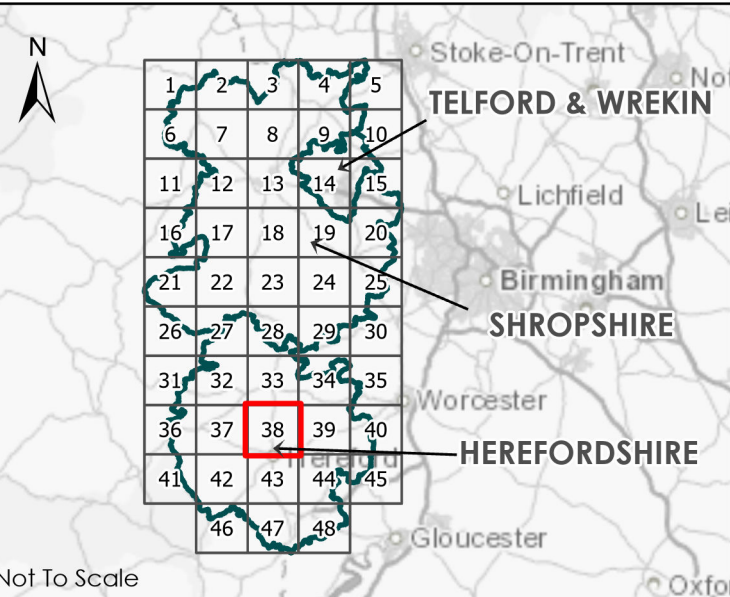
High

Medium

Low

Very Low

Unsuitable



|    |    |          |             |    |     |    |
|----|----|----------|-------------|----|-----|----|
| P2 | S3 | 15/09/23 | Wind        | ZD | TLW | LC |
| V. | S. | Date     | Description | B. | C.  | A. |

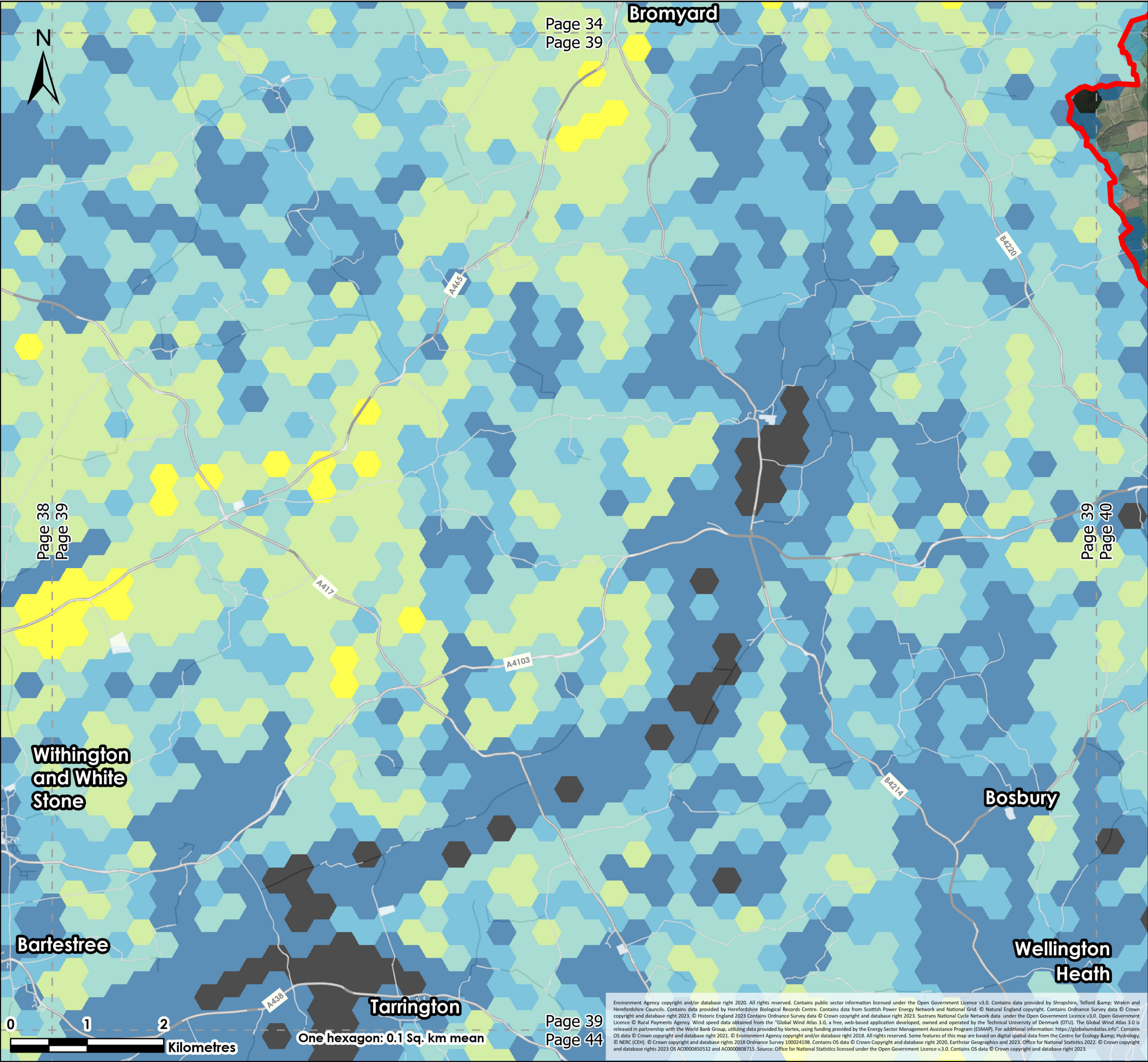
**TACP**

4th Floor, James William House,  
9 Museum Pl, Cardiff CF10 3BD

The Marches LEP  
Marches Land Use Study  
Land Use Opportunity - Wind  
Sheet 38 of 48

|              |                          |
|--------------|--------------------------|
| Drawing no.: | 61093_DWG_LandUseOppWind |
|--------------|--------------------------|





**Legend**

Local Authority Boundaries

Council Owned Land

**Substation Capacity**

High

Medium

Low/None

**Wind Opportunity**

Very High

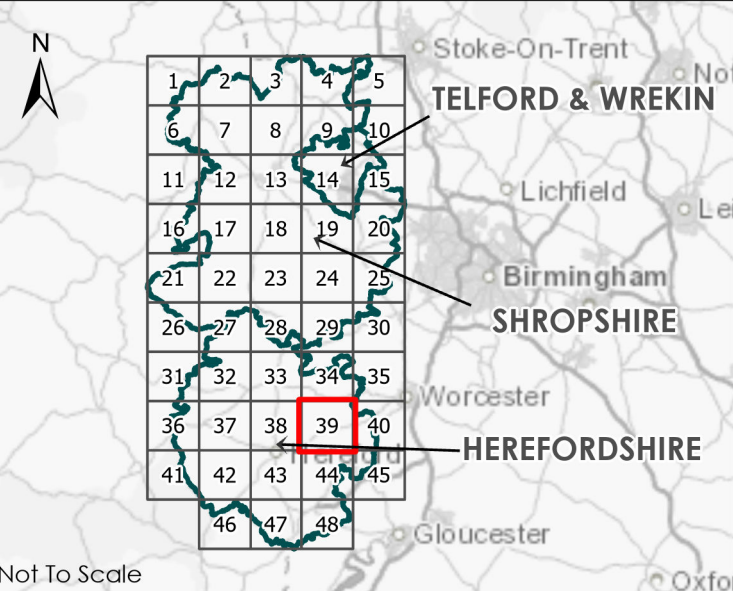
High

Medium

Low

Very Low

Unsuitable



|    |    |          |             |    |     |    |
|----|----|----------|-------------|----|-----|----|
| P2 | S3 | 15/09/23 | Wind        | ZD | TLW | LC |
| V. | S. | Date     | Description | B. | C.  | A. |

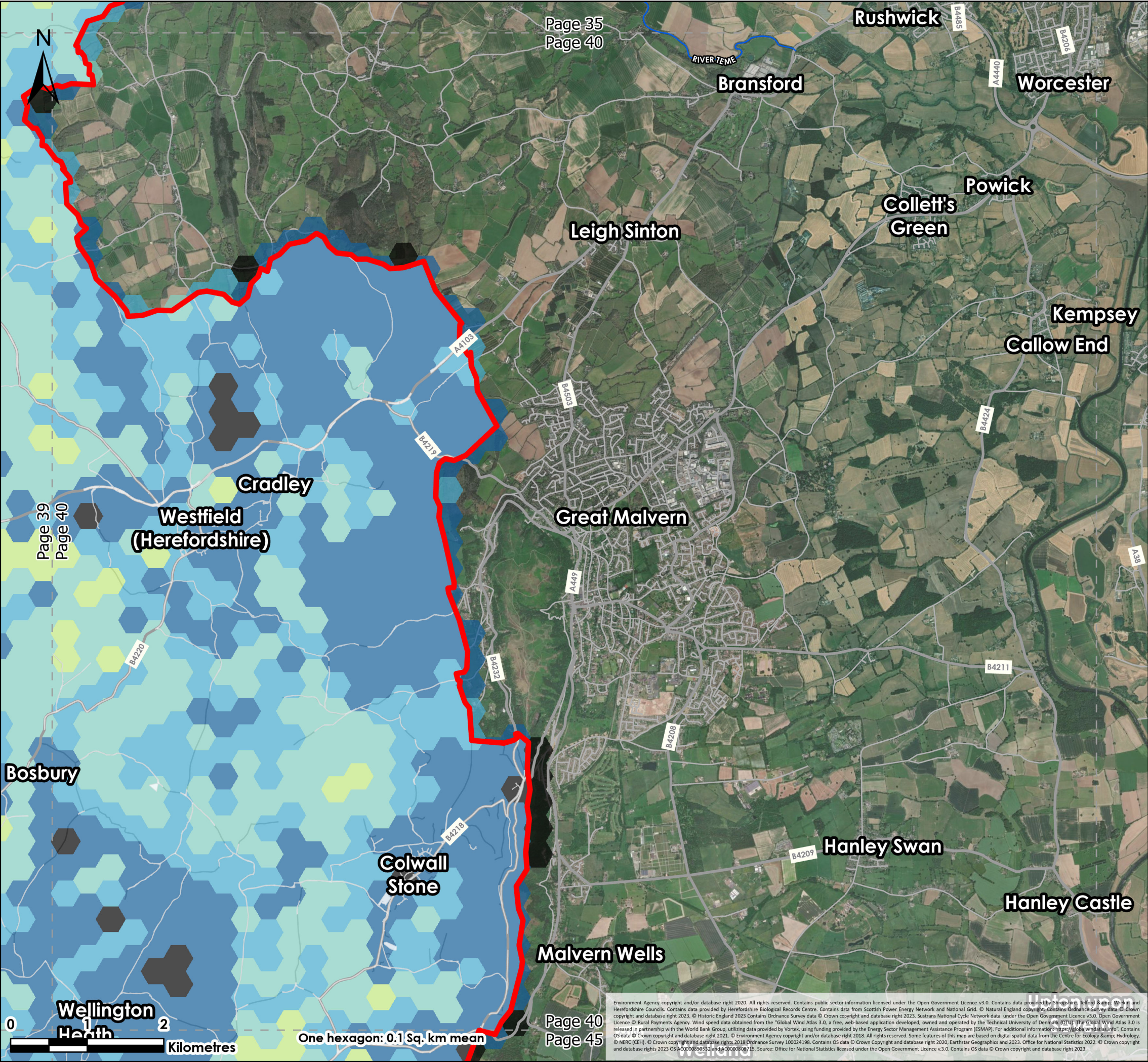
**TACP**

4th Floor, James William House,  
9 Museum Pl, Cardiff CF10 3BD

The Marches LEP  
Marches Land Use Study  
Land Use Opportunity - Wind  
Sheet 39 of 48

|              |                          |
|--------------|--------------------------|
| Drawing no.: | 61093_DWG_LandUseOppWind |
|--------------|--------------------------|





Legend

Local Authority Boundaries

Council Owned Land

Substation Capacity

High

Medium

Low/None

Wind Opportunity

Very High

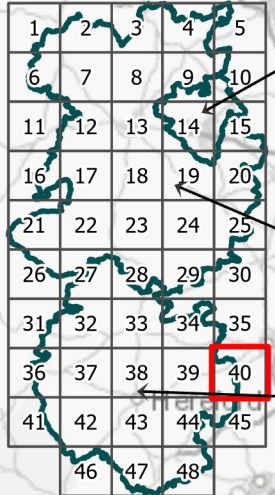
High

Medium

Low

Very Low

Unsuitable



Not To Scale

|    |    |          |             |    |     |    |
|----|----|----------|-------------|----|-----|----|
| P2 | S3 | 15/09/23 | Wind        | ZD | TLW | LC |
| V. | S. | Date     | Description | B. | C.  | A. |

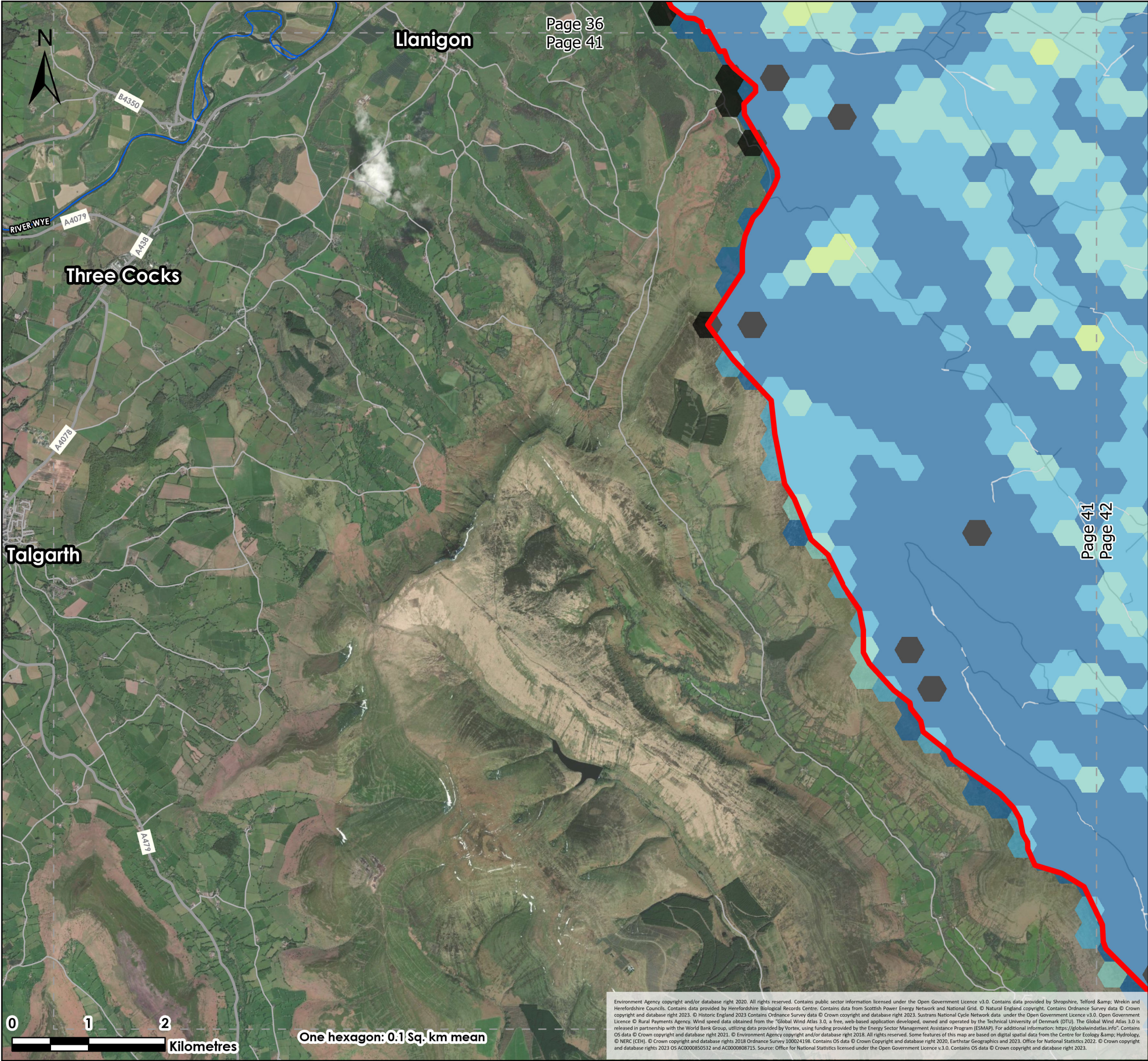


4th Floor, James William House,  
9 Museum Pl, Cardiff CF10 3BD

The Marches LEP  
Marches Land Use Study  
Land Use Opportunity - Wind  
Sheet 40 of 48

Drawing no.: 61093\_DWG\_LandUseOppWind





**Legend**

Local Authority Boundaries

Council Owned Land

**Substation Capacity**

High

Medium

Low/None

**Wind Opportunity**

Very High

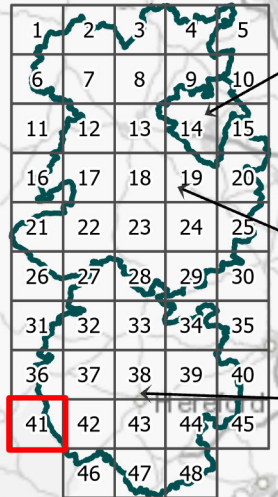
High

Medium

Low

Very Low

Unsuitable



Not To Scale

|    |    |          |             |    |     |    |
|----|----|----------|-------------|----|-----|----|
| P2 | S3 | 15/09/23 | Wind        | ZD | TLW | LC |
| V. | S. | Date     | Description | B. | C.  | A. |

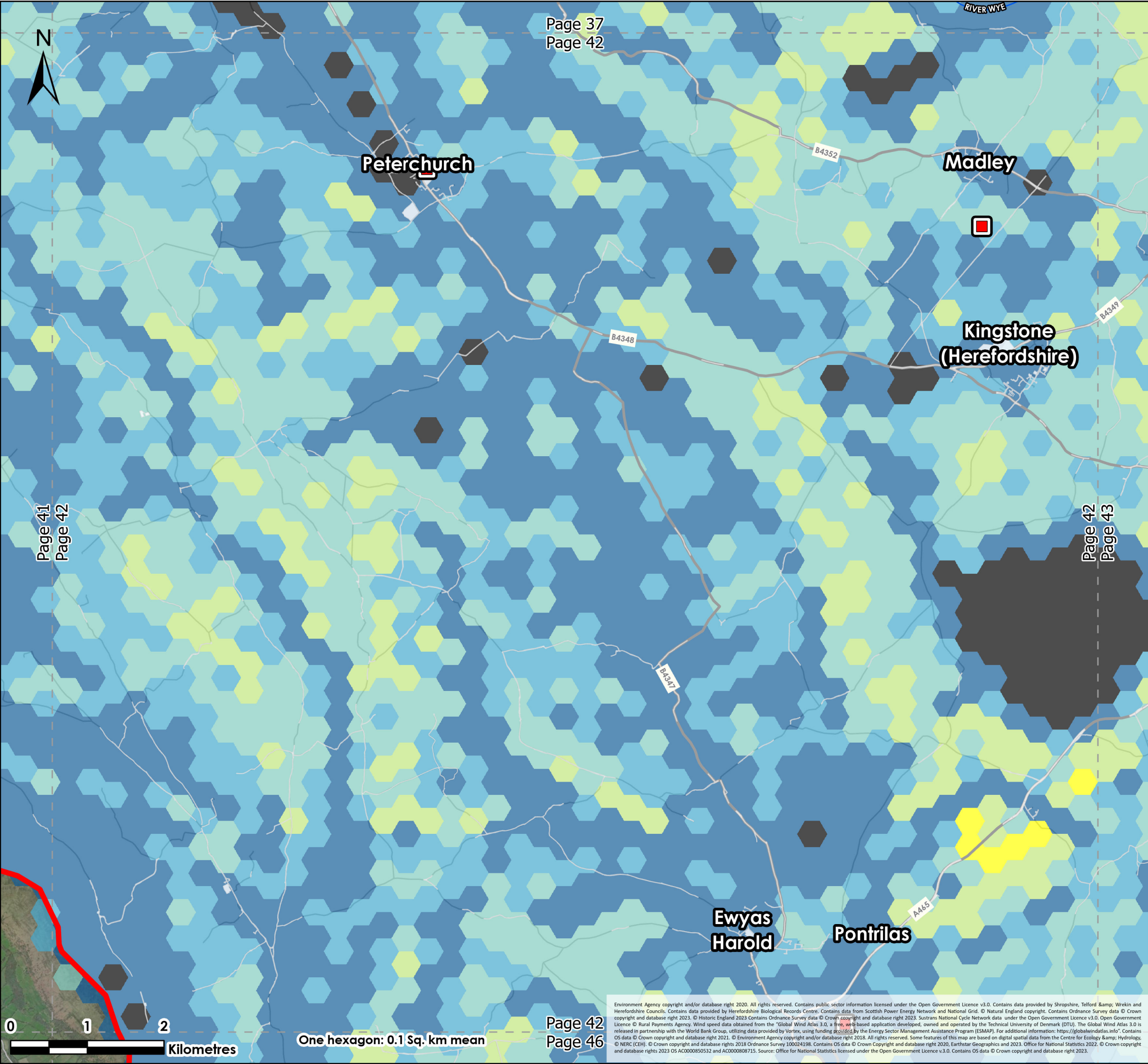


4th Floor, James William House,  
9 Museum Pl, Cardiff CF10 3BD

The Marches LEP  
Marches Land Use Study  
Land Use Opportunity - Wind  
Sheet 41 of 48

Drawing no.: 61093\_DWG\_LandUseOppWind





**Legend**

Local Authority Boundaries

Council Owned Land

**Substation Capacity**

High

Medium

Low/None

**Wind Opportunity**

Very High

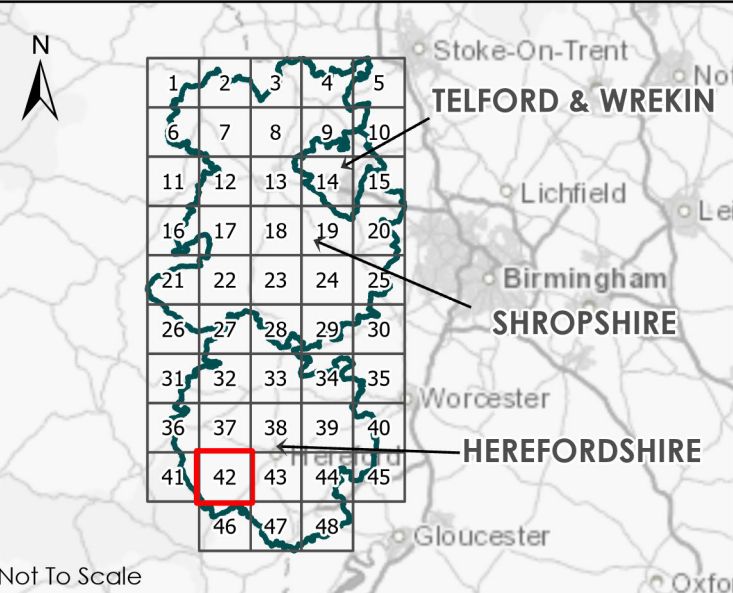
High

Medium

Low

Very Low

Unsuitable



|    |    |          |             |    |     |    |
|----|----|----------|-------------|----|-----|----|
| P2 | S3 | 15/09/23 | Wind        | ZD | TLW | LC |
| V. | S. | Date     | Description | B. | C.  | A. |


4th Floor, James William House,  
9 Museum Pl, Cardiff CF10 3BD

The Marches LEP  
Marches Land Use Study  
Land Use Opportunity - Wind  
Sheet 42 of 48

|              |                          |
|--------------|--------------------------|
| Drawing no.: | 61093_DWG_LandUseOppWind |
|--------------|--------------------------|

Environment Agency copyright and/or database right 2020. All rights reserved. Contains public sector information licensed under the Open Government Licence v3.0. Contains data provided by Shropshire, Telford & Wrekin and Herefordshire Councils. Contains data provided by Herefordshire Biological Records Centre. Contains data from Scottish Power Energy Network and National Grid. © Natural England copyright. Contains Ordnance Survey data © Crown copyright and database right 2023. © Historic England 2023 Contains Ordnance Survey data © Crown copyright and database right 2023. Sustrans National Cycle Network data under the Open Government Licence v3.0. Open Government Licence © Rural Payments Agency. Wind speed data obtained from the "Global Wind Atlas 3.0" a free web-based application developed, owned and operated by the Technical University of Denmark (DTU). The Global Wind Atlas 3.0 is released in partnership with the World Bank Group, utilizing data provided by Vortex, using funding provided by the Energy Sector Management Assistance Program (ESMAP). For additional information: <https://globalwindatlas.info/>. Contains OS data © Crown copyright and database right 2021. © Environment Agency copyright and/or database right 2018. All rights reserved. Some features of this map are based on digital spatial data from the Centre for Ecology & Hydrology. © NERC (CEH). © Crown copyright and database rights 2018 Ordnance Survey 100024198. Contains OS data © Crown Copyright and database right 2020, Earthstar Geographics and 2023. Office for National Statistics 2022. © Crown copyright and database rights 2023 OS AC0000805032 and AC0000808715. Source: Office for National Statistics licensed under the Open Government Licence v3.0. Contains OS data © Crown copyright and database right 2023.





**Legend**

Local Authority Boundaries

Council Owned Land

**Substation Capacity**

High

Medium

Low/None

**Wind Opportunity**

Very High

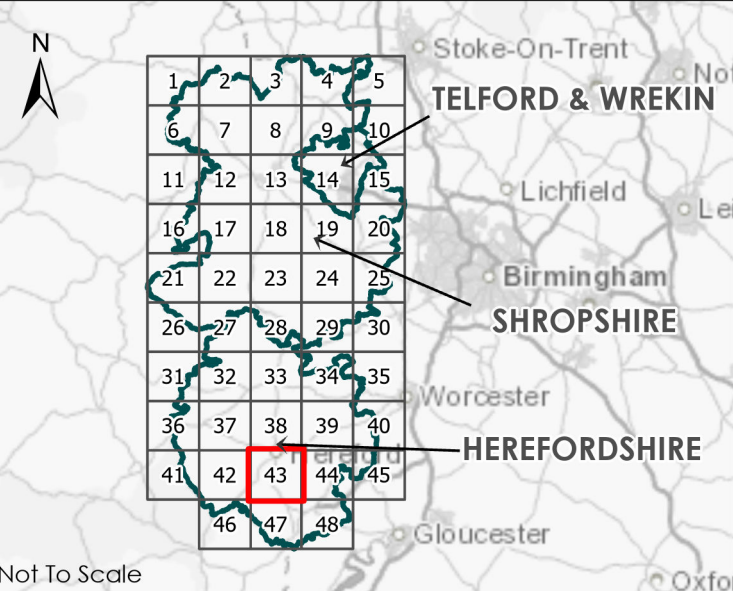
High

Medium

Low

Very Low

Unsuitable



Not To Scale

|    |    |          |             |    |     |    |
|----|----|----------|-------------|----|-----|----|
| P2 | S3 | 15/09/23 | Wind        | ZD | TLW | LC |
| V. | S. | Date     | Description | B. | C.  | A. |

**TACP**

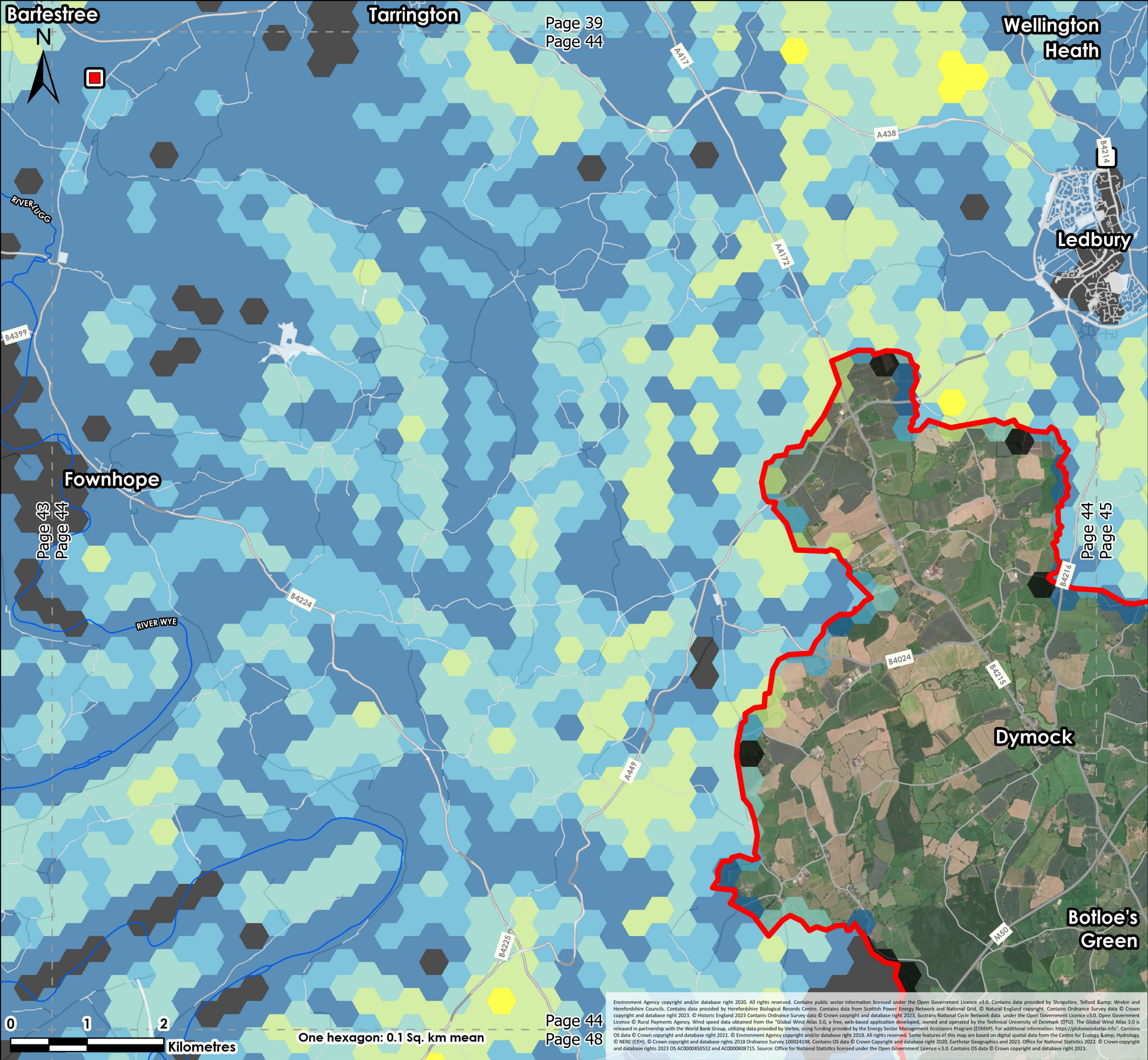
4th Floor, James William House,  
9 Museum Pl, Cardiff CF10 3BD

The Marches LEP  
Marches Land Use Study  
Land Use Opportunity - Wind  
Sheet 43 of 48

Drawing no.: 61093\_DWG\_LandUseOppWind

Environment Agency copyright and/or database right 2020. All rights reserved. Contains public sector information licensed under the Open Government Licence v3.0. Contains data provided by Shropshire, Telford & Wrekin and Herefordshire Councils. Contains data provided by Herefordshire Biological Records Centre. Contains data from Scottish Power Energy Network and National Grid. © Natural England copyright. Contains Ordnance Survey data © Crown copyright and database right 2023. © Historic England 2023 Contains Ordnance Survey data © Crown copyright and database right 2023. Sustrans National Cycle Network data under the Open Government Licence v3.0. Open Government Licence © Rural Payments Agency. Wind speed data obtained from the "Global Wind Atlas 3.0", a free, web-based application developed, owned and operated by the Technical University of Denmark (DTU). The Global Wind Atlas 3.0 is released in partnership with the World Bank Group, utilizing data provided by Vortex, using funding provided by the Energy Sector Management Assistance Program (ESMAP). For additional information: <https://globalwindatlas.info/>. Contains OS data © Crown copyright and database right 2021. © Environment Agency copyright and/or database right 2018. All rights reserved. Some features of this map are based on digital spatial data from the Centre for Ecology & Hydrology. © NERC (CEH). © Crown copyright and database rights 2018 Ordnance Survey 100024198. Contains OS data © Crown Copyright and database right 2020, Earthstar Geographics and 2023. Office for National Statistics 2022. © Crown copyright and database rights 2023 OS AC0000805032 and AC0000808715. Source: Office for National Statistics licensed under the Open Government Licence v3.0. Contains OS data © Crown copyright and database right 2023.





**Legend**

Local Authority Boundaries

Council Owned Land

**Substation Capacity**

High

Medium

Low/None

**Wind Opportunity**

Very High

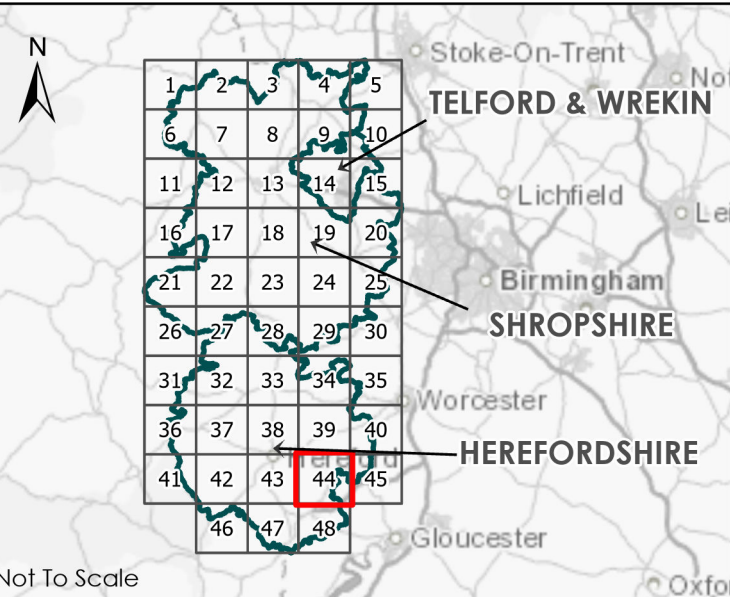
High

Medium

Low

Very Low

Unsuitable



|    |    |          |             |    |     |    |
|----|----|----------|-------------|----|-----|----|
| P2 | S3 | 15/09/23 | Wind        | ZD | TLW | LC |
| V. | S. | Date     | Description | B. | C.  | A. |

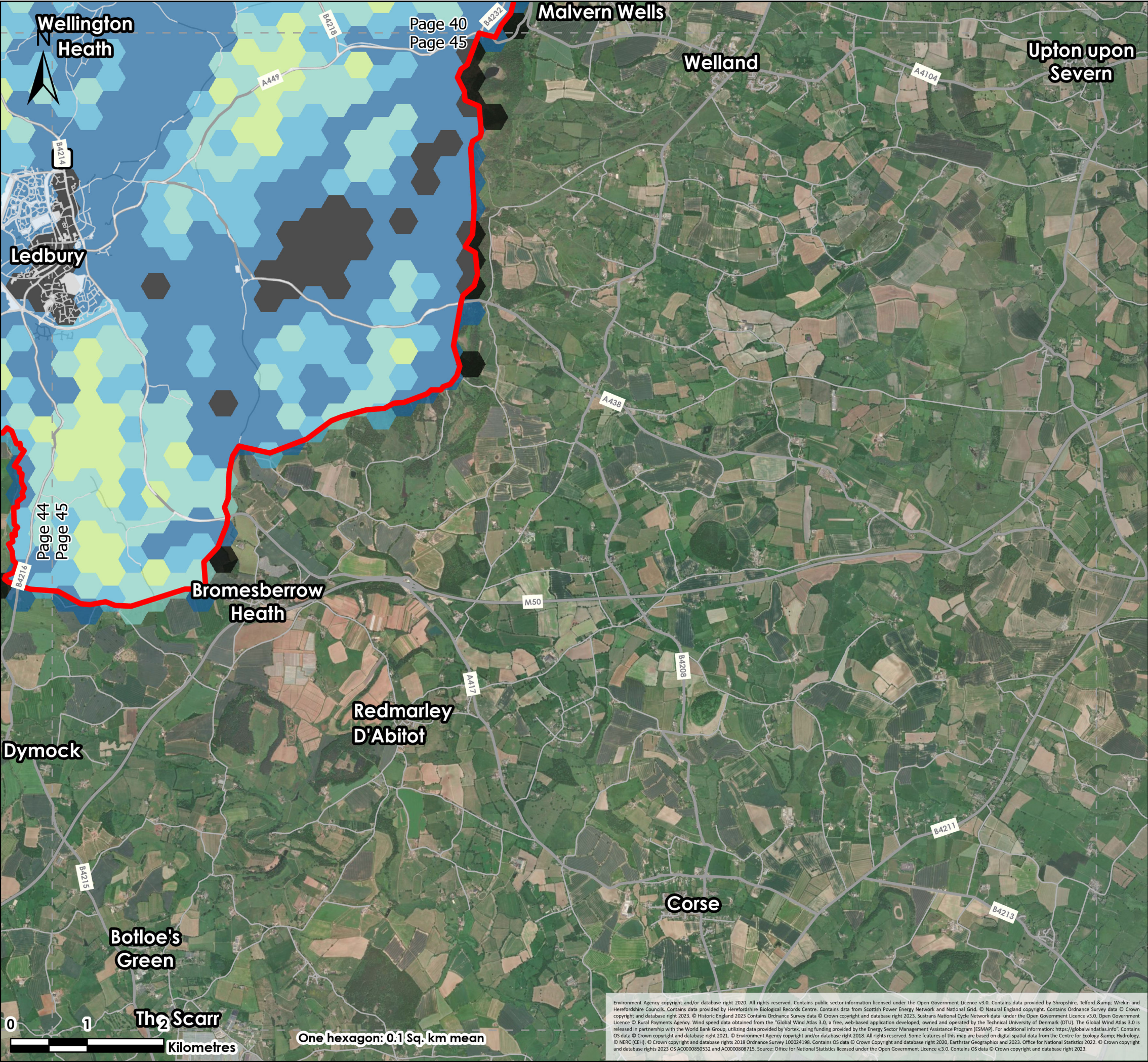
**TACP**

4th Floor, James William House,  
9 Museum Pl, Cardiff CF10 3BD

The Marches LEP  
Marches Land Use Study  
Land Use Opportunity - Wind  
Sheet 44 of 48

Drawing no.: 61093\_DWG\_LandUseOppWind





**Legend**

Local Authority Boundaries

Council Owned Land

**Substation Capacity**

High

Medium

Low/None

**Wind Opportunity**

Very High

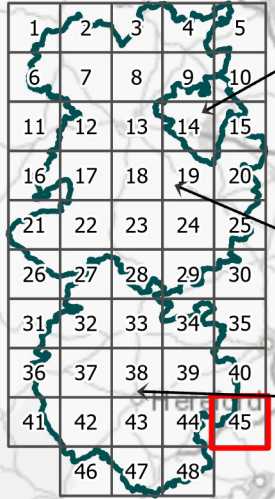
High

Medium

Low

Very Low

Unsuitable



Not To Scale

|    |    |          |             |    |     |    |
|----|----|----------|-------------|----|-----|----|
| P2 | S3 | 15/09/23 | Wind        | ZD | TLW | LC |
| V. | S. | Date     | Description | B. | C.  | A. |

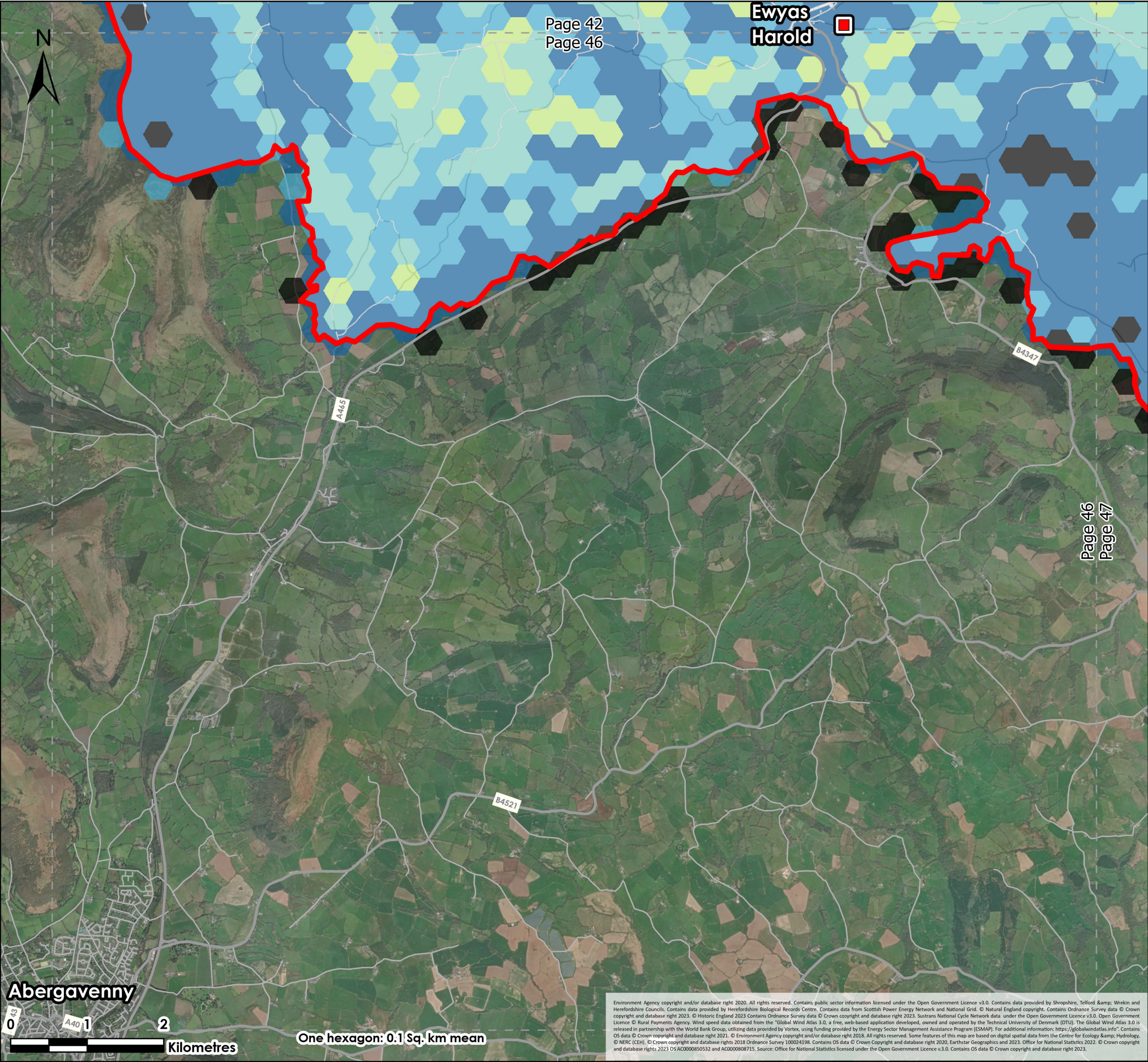


4th Floor, James William House,  
9 Museum Pl, Cardiff CF10 3BD

The Marches LEP  
Marches Land Use Study  
Land Use Opportunity - Wind  
Sheet 45 of 48

Drawing no.: 61093\_DWG\_LandUseOppWind





**Legend**

Local Authority Boundaries

Council Owned Land

**Substation Capacity**

High

Medium

Low/None

**Wind Opportunity**

Very High

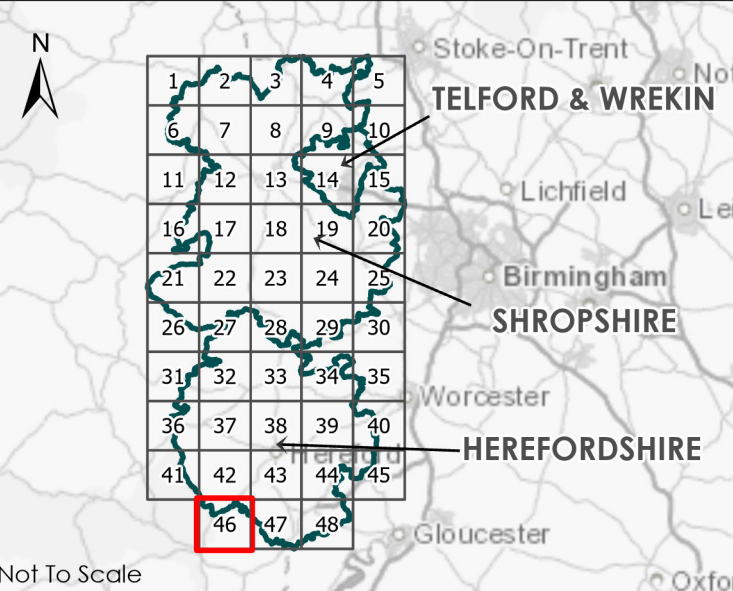
High

Medium

Low

Very Low

Unsuitable



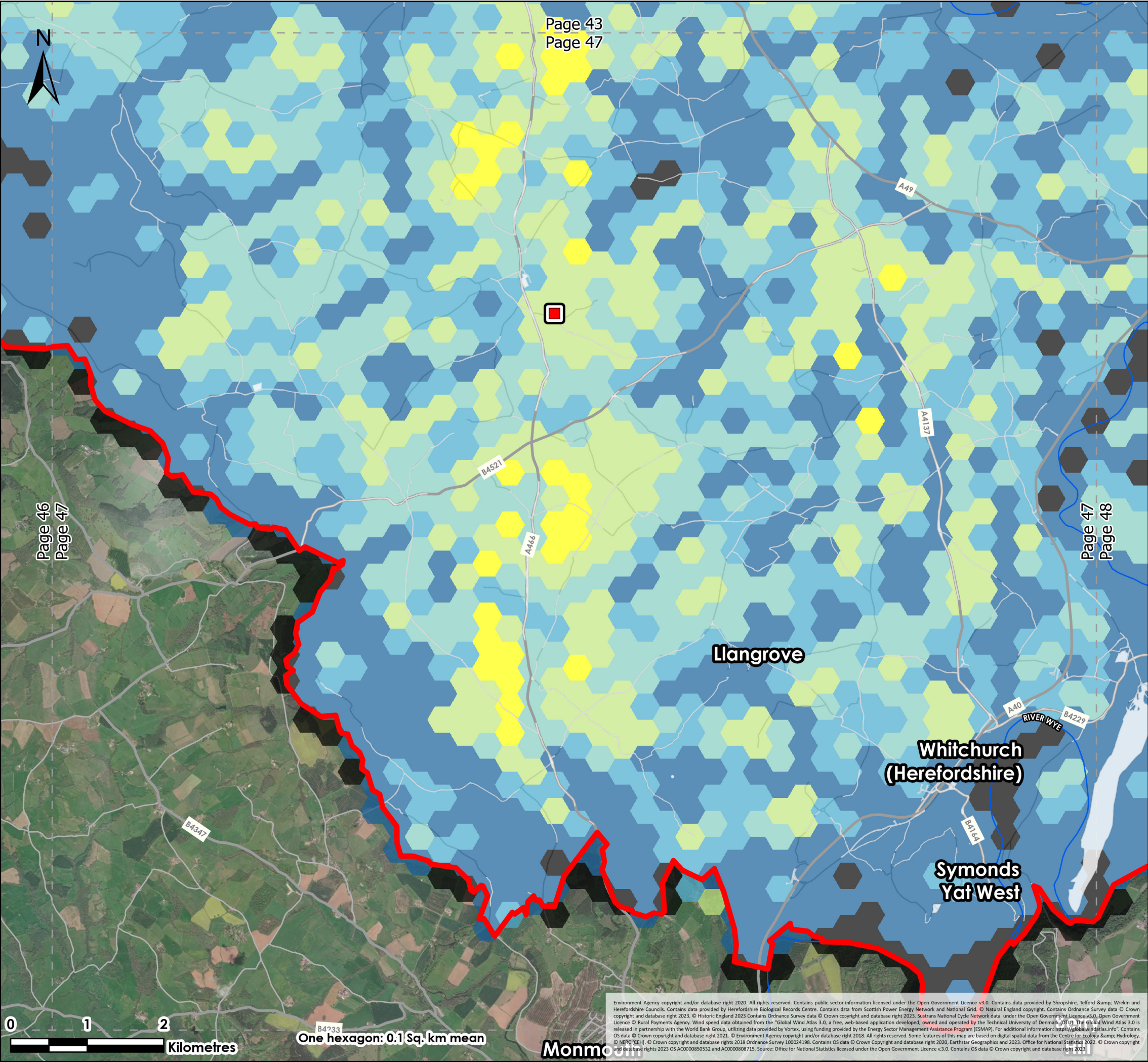
|    |    |          |             |    |     |    |
|----|----|----------|-------------|----|-----|----|
| P2 | S3 | 15/09/23 | Wind        | ZD | TLW | LC |
| V. | S. | Date     | Description | B. | C.  | A. |

4th Floor, James William House,  
9 Museum Pl, Cardiff CF10 3BD

The Marches LEP  
Marches Land Use Study  
Land Use Opportunity - Wind  
Sheet 46 of 48

|              |                          |
|--------------|--------------------------|
| Drawing no.: | 61093_DWG_LandUseOppWind |
|--------------|--------------------------|





**Legend**

Local Authority Boundaries

Council Owned Land

**Substation Capacity**

High

Medium

Low/None

**Wind Opportunity**

Very High

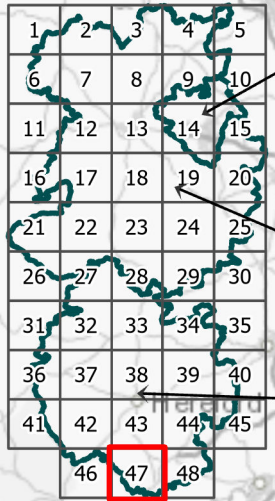
High

Medium

Low

Very Low

Unsuitable



Not To Scale

|    |    |          |             |    |     |    |
|----|----|----------|-------------|----|-----|----|
| P2 | S3 | 15/09/23 | Wind        | ZD | TLW | LC |
| V. | S. | Date     | Description | B. | C.  | A. |



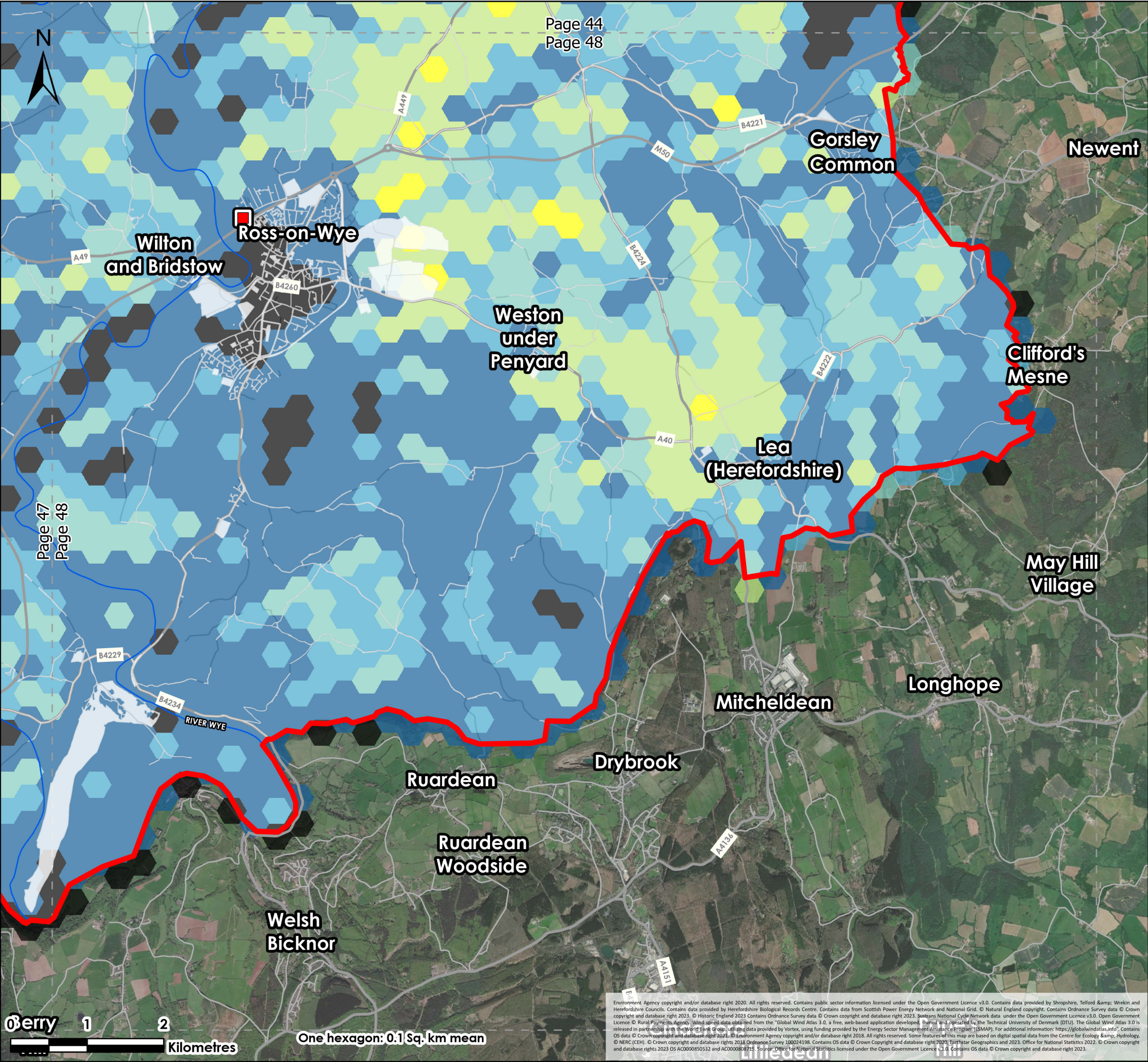
4th Floor, James William House,  
9 Museum Pl, Cardiff CF10 3BD

The Marches LEP  
Marches Land Use Study  
Land Use Opportunity - Wind  
Sheet 47 of 48

Drawing no.: 61093\_DWG\_LandUseOppWind

1:50,000 @ A3





**Legend**

Local Authority Boundaries

Council Owned Land

**Substation Capacity**

High

Medium

Low/None

**Wind Opportunity**

Very High

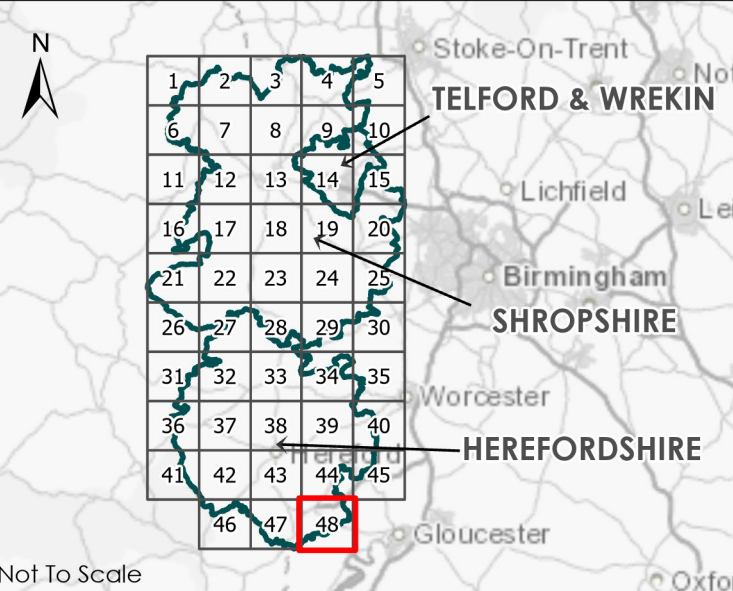
High

Medium

Low

Very Low

Unsuitable



|    |    |          |             |    |     |    |
|----|----|----------|-------------|----|-----|----|
| P2 | S3 | 15/09/23 | Wind        | ZD | TLW | LC |
| V. | S. | Date     | Description | B. | C.  | A. |

**TACP**

4th Floor, James William House,  
9 Museum Pl, Cardiff CF10 3BD

The Marches LEP  
Marches Land Use Study  
Land Use Opportunity - Wind  
Sheet 48 of 48

|              |                          |
|--------------|--------------------------|
| Drawing no.: | 61093_DWG_LandUseOppWind |
|--------------|--------------------------|